

LEGEND

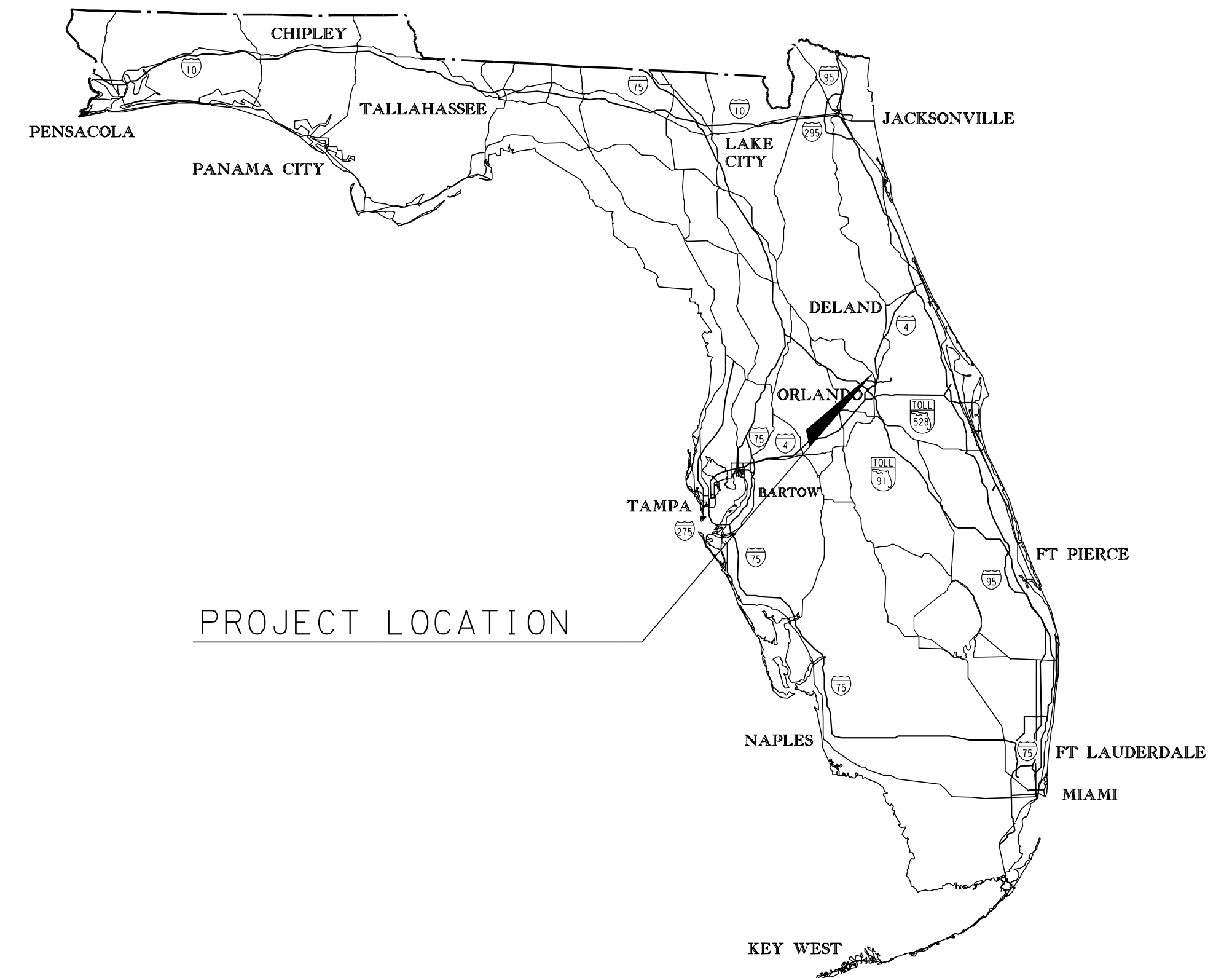
AC	• ACRE	NTS	• NOT TO SCALE
@	• BASELINE	NVAL	• NON VEHICULAR ACCESS LINE
CB	• CHORD BEARING	OR	• OFFICIAL RECORD
COM	• COMMERCIAL	ORB	• OFFICIAL RECORD BOOK
CONC	• CONCRETE	PG	• PAGE
COR	• CORNER	PK	• PARKER KALON
CL	• CENTERLINE	PAVT	• PAVEMENT
(C)	• CALCULATED	(P)	• PLAT
CM	• CONCRETE MONUMENT	PB	• PLAT BOOK
CMP	• CORRUGATED METAL PIPE	PSM	• PROFESSIONAL SURVEYOR AND MAPPER
CR	• COUNTY ROAD	PL	• PROPERTY LINE
D	• DEGREE	PC	• POINT OF CURVE
(D)	• DEED	PCC	• POINT OF COMPOUND CURVE
DB	• DEED BOOK	PI	• POINT OF INTERSECTION
DE	• DRAINAGE EASEMENT	POC	• POINT ON CURVE
DIP	• DUCTILE IRON PIPE	POT	• POINT ON TANGENT
EXIST	• EXISTING	PRC	• POINT OF REVERSE CURVE
ESMT	• EASEMENT	PT	• POINT OF TANGENCY
EDE	• EXISTING DRAINAGE EASEMENT	R	• RADIUS
Δ	• CURVE DELTA ANGLE	RCP	• REINFORCED CONCRETE PIPE
FND	• FOUND	RES	• RESIDENCE
(F)	• FIELD	RGE	• RANGE
F.P.	• FINANCIAL PROJECT	RT	• RIGHT
FDOT	• FLORIDA DEPARTMENT OF TRANSPORTATION	R/W	• RIGHT OF WAY
IP	• IRON PIPE	SEC	• SECTION
IRBC	• IRON ROD AND CAP	SHLDR	• SHOULDER
L	• LENGTH OF CURVE	SF	• SQUARE FEET
LB	• LICENSED BUSINESS	SRD	• STATE ROAD DEPARTMENT
LT	• LEFT	STA	• STATION NUMBER
L/A	• LIMITED ACCESS	T	• TANGENT
LOC	• LIMITS OF CONSTRUCTION	TWP	• TOWNSHIP
MAINT	• MAINTENANCE	TB	• TANGENT BEARING
No	• NUMBER	TIITF	• TRUSTEES OF THE INTERNAL IMPROVEMENT TRUST FUND
N/A	• NOT APPLICABLE	WRA	• WATER RETENTION AREA
N&D	• NAIL & DISK	UE	• UTILITY EASEMENT
		☼	• FLOOD LIGHT
		*	• LANDSCAPE LIGHT
		⊙	• POWER POLE

STATE OF FLORIDA DEPARTMENT OF TRANSPORTATION

RIGHT OF WAY MAP

STATE ROAD 436
SECTION NO. 77080
F.P. NO. 419369 I
W.P.I. NO. N/A

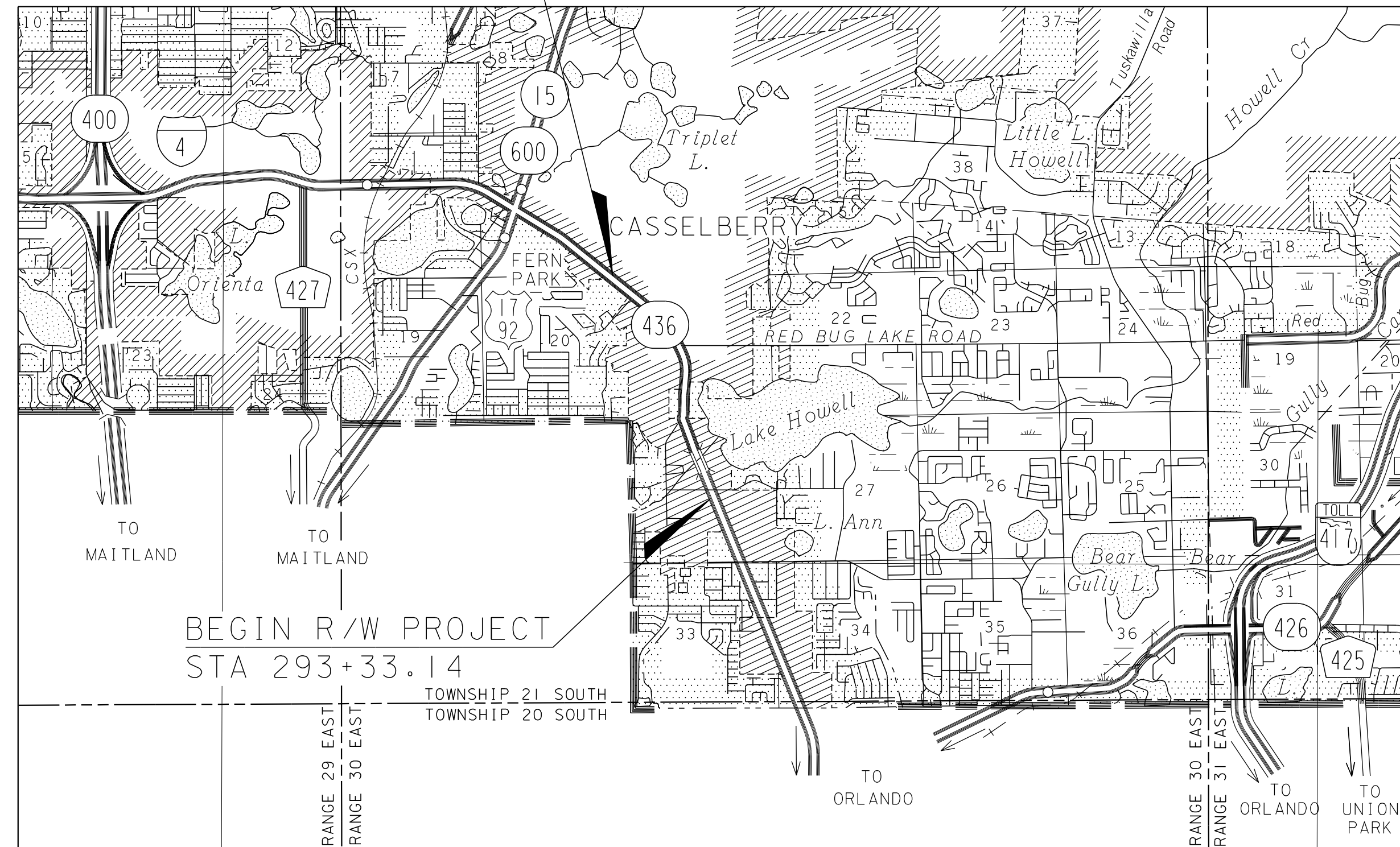
LOCATED IN SECTIONS 20, 21 AND 28
TOWNSHIP 21 SOUTH, RANGE 30 EAST
SEMINOLE COUNTY, FLORIDA



GENERAL NOTES

- THIS RIGHT OF WAY MAP IS SUPPORT BY A RIGHT OF WAY CONTROL SURVEY, SECTION NO. 77080, F.P. NO. 419369-I, DATED NOVEMBER 20, 2007 PREPARED UNDER THE RESPONSIBLE CHARGE OF RUSSELL J. MARKS, PROFESSIONAL SURVEYOR AND MAPPER NUMBER 5623. CERTIFIED COPIES OF THIS SURVEY ARE FILED IN THE SURVEYING AND MAPPING UNIT OF THE FLORIDA DEPARTMENT OF TRANSPORTATION, DISTRICT FIVE OFFICE, DELAND, FLORIDA.
- THE BEARINGS AND COORDINATES SHOWN HEREON ARE BASED ON THE FLORIDA STATE PLANE COORDINATE SYSTEM, EAST ZONE, 1983 NORTH AMERICAN DATUM, 1990 ADJUSTMENT, AS ESTABLISHED FROM SEMINOLE COUNTY GPS CONTROL NETWORK DERIVING A BEARING OF N 22°27'25" W ON THE CENTERLINE OF SURVEY BETWEEN STATION 293+33.14 AND STATION 317+11.25
- THE CURVE DATA (TANGENT & LENGTH) AND THE CENTERLINE OF SURVEY STATIONING HAS BEEN CALCULATED BASED ON THE CENTRAL ANGLE OF THE CURVES EXPRESSED TO ONE-TENTH (00.0") OF A SECOND, AS DERIVED FROM THE COORDINATED VALUES FOR THE POINT OF INTERSECTION (PI) OF SAID CURVES. THE CENTRAL ANGLE OF THE CURVES AND ALL BEARINGS SHOWN HEREON HAVE BEEN ROUNDED TO THE NEAREST SECOND (00") PER FLORIDA DEPARTMENT OF TRANSPORTATION MAPPING STANDARDS.
- THE EXISTING RIGHT OF WAY LINES FOR STATE ROAD 436 AS SHOWN HEREON ARE BASED ON FLORIDA DEPARTMENT OF TRANSPORTATION RIGHT OF WAY MAPS, SECTION NO. 77080-2550, 77080-2501 AND 77080-2557, RECORD TITLE OR PLAT DEDICATION, UNLESS SPECIFICALLY SHOWN OTHERWISE.
- UNLESS OTHERWISE NOTED ALL THE DATA DESIGNATED AS (F) IS TAKEN FROM THE RIGHT OF WAY CONTROL SURVEY REFERENCED IN GENERAL NOTE NO. 1 ABOVE.
- ONLY THE FIXED IMPROVEMENTS PERTINENT TO THE PARCELS TO BE ACQUIRED ARE SHOWN HEREON. FIXED INTERIOR IMPROVEMENTS AND UNDERGROUND FOUNDATION ENCROACHMENTS, IF ANY, HAVE NOT BEEN LOCATED. THIS INFORMATION IS SUPPORTED BY DATA CONTAINED IN ELECTRONIC MEDIA FILES FOR CAICE DATABASE ARCHIVE NAMED 9369.ZIP, GEOPAK DATABASE NAMED JOBSUR.GPK AND FIELD BOOKS NUMBERED 50000262, 50000263, 50000264, 50000265, 50000266, 50000267, 50000268, 50000269 AND 50000270. THIS DATA IS FILED IN THE SURVEYING AND MAPPING UNIT OF THE FLORIDA DEPARTMENT OF TRANSPORTATION, DISTRICT FIVE OFFICE, DELAND, FLORIDA.
- PROPERTY BOUNDARIES HAVE BEEN DETERMINED FROM FIELD SURVEY, PLATS OF RECORD AND RECORD TITLE.
- THIS RIGHT OF WAY MAP HAS BEEN PREPARED FOR THE PURPOSE OF PREPARING LEGAL LAND DESCRIPTIONS, PREPARING ACQUISITION DOCUMENTS, MONUMENTATION, PROPERTY MANAGEMENT, AND AS AN AID IN THE APPRAISAL OF THE RIGHT OF WAY REQUIRED FOR TRANSPORTATION FACILITIES.
- ATTENTION IS DIRECTED TO THE FACT THAT THESE MAPS MAY HAVE BEEN ALTERED IN SIZE BY REPRODUCTION. THIS MUST BE CONSIDERED WHEN OBTAINING SCALED DATA.

END R/W PROJECT
STA 386+96.25



BEGIN R/W PROJECT
STA 293+33.14

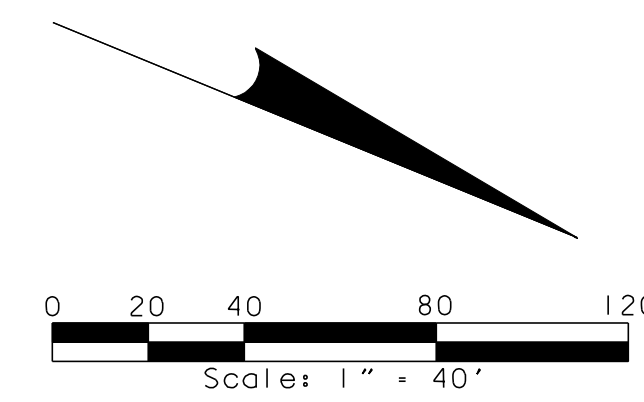
VICINITY MAP

THIS MAP IS NOT A SURVEY
COVER SHEET

PROJECT DESCRIPTION: SR 436 AT RED BUG LAKE RD FROM LAKE HOWELL RD TO WILSHIRE BLVD

RIGHT OF WAY MAP	FLORIDA DEPARTMENT OF TRANSPORTATION SURVEYING AND MAPPING	APPROVED BY _____ DATE _____	BY _____ DATE _____	FED. PROJ.	SECTION 77080	MAPS PREPARED BY: URS CORPORATION LB 6839 315 E. ROBINSON ST., STE. 245 ORLANDO, FL 32801	DATA SOURCE: SEE GENERAL NOTE 6.
		FOR DISTRICT SECRETARY _____	PRELIM D.KING 6-19-07			SCALE: N/A	
		REVISION BY DATE REVISION BY DATE	CHECKED R.MARKS 1-08-08			F.P. ID. 419369-I	SHEET 1 OF 15

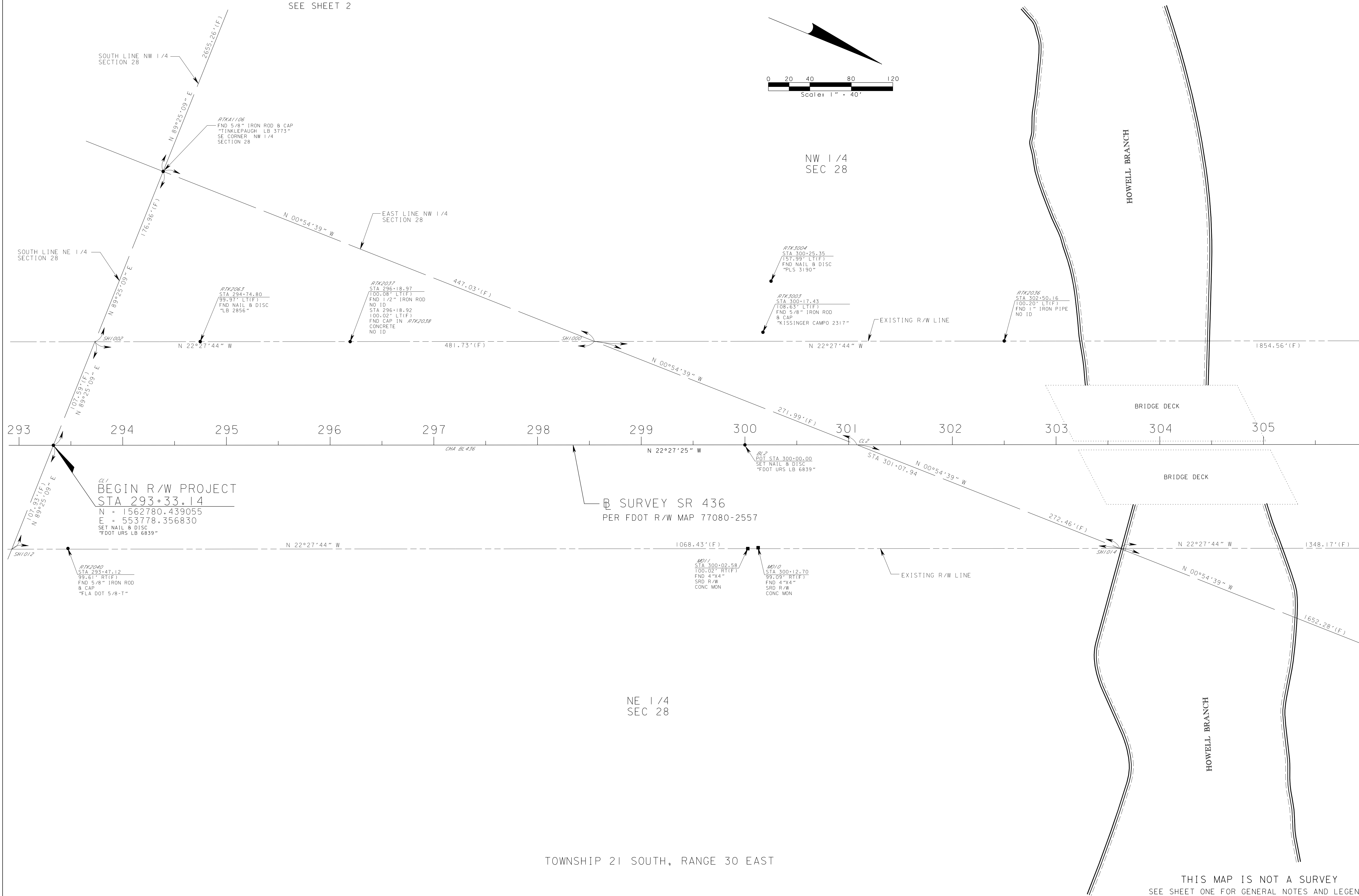
SEE SHEET 2



NW 1/4
SEC 28

HOWELL BRANCH

HOWELL BRANCH

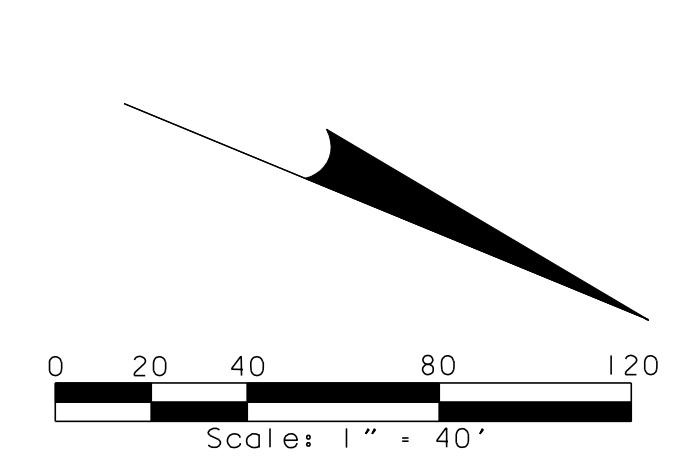


NE 1/4
SEC 28

TOWNSHIP 21 SOUTH, RANGE 30 EAST

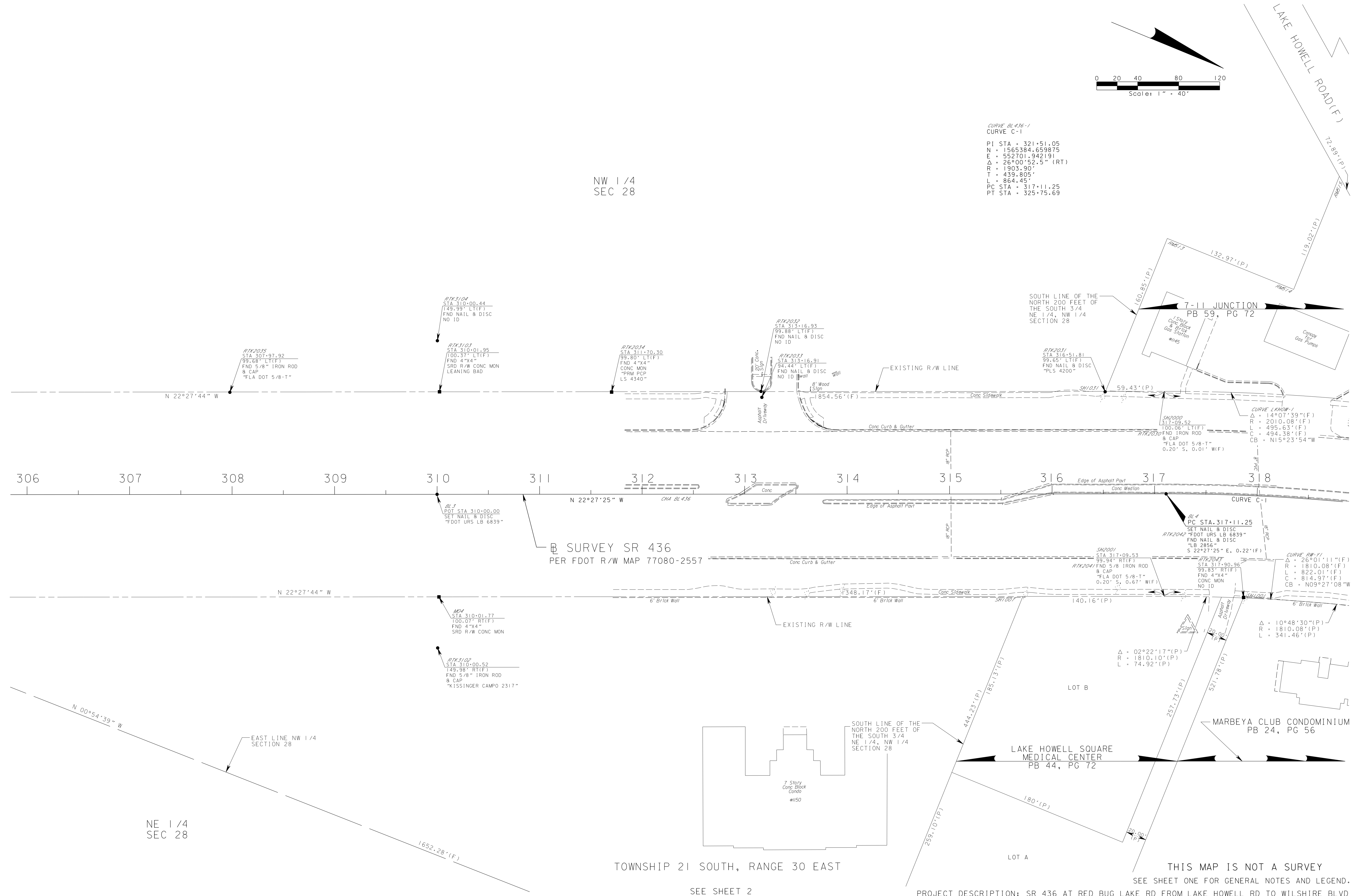
THIS MAP IS NOT A SURVEY
SEE SHEET ONE FOR GENERAL NOTES AND LEGEND.
PROJECT DESCRIPTION: SR 436 AT RED BUG LAKE RD FROM LAKE HOWELL RD TO WILSHIRE BLVD

RIGHT OF WAY MAP	FLORIDA DEPARTMENT OF TRANSPORTATION SURVEYING AND MAPPING	APPROVED BY _____ DATE _____	BY _____ DATE _____	FED. PROJ.	SECTION 77080	MAPS PREPARED BY: URS CORPORATION LB 6839 315 E. ROBINSON ST., STE. 245 ORLANDO, FLORIDA 32801-1949	DATA SOURCE: SEE GENERAL NOTE 6 ON SHEET ONE.
		FOR DISTRICT SECRETARY _____	PRELIM D.KING 6-19-07			SCALE: 1"=40'	
		REVISION BY DATE REVISION BY DATE	CHECKED R.MARKS 1-08-08			STATE ROAD NO. 436	F.P. ID. 419369-1
						SEMINOLE COUNTY	SHEET 3 OF 15



CURVE BL436-1
 CURVE C-1
 PI STA = 321+51.05
 N = 1565384.659875
 E = 552701.942191
 Δ = 26°00'52.5" (RT)
 R = 1903.90'
 T = 439.805'
 L = 864.45'
 PC STA = 317+11.25
 PT STA = 325+75.69

NW 1/4
 SEC 28



SURVEY SR 436
 PER FDOT R/W MAP 77080-2557

TOWNSHIP 21 SOUTH, RANGE 30 EAST

THIS MAP IS NOT A SURVEY

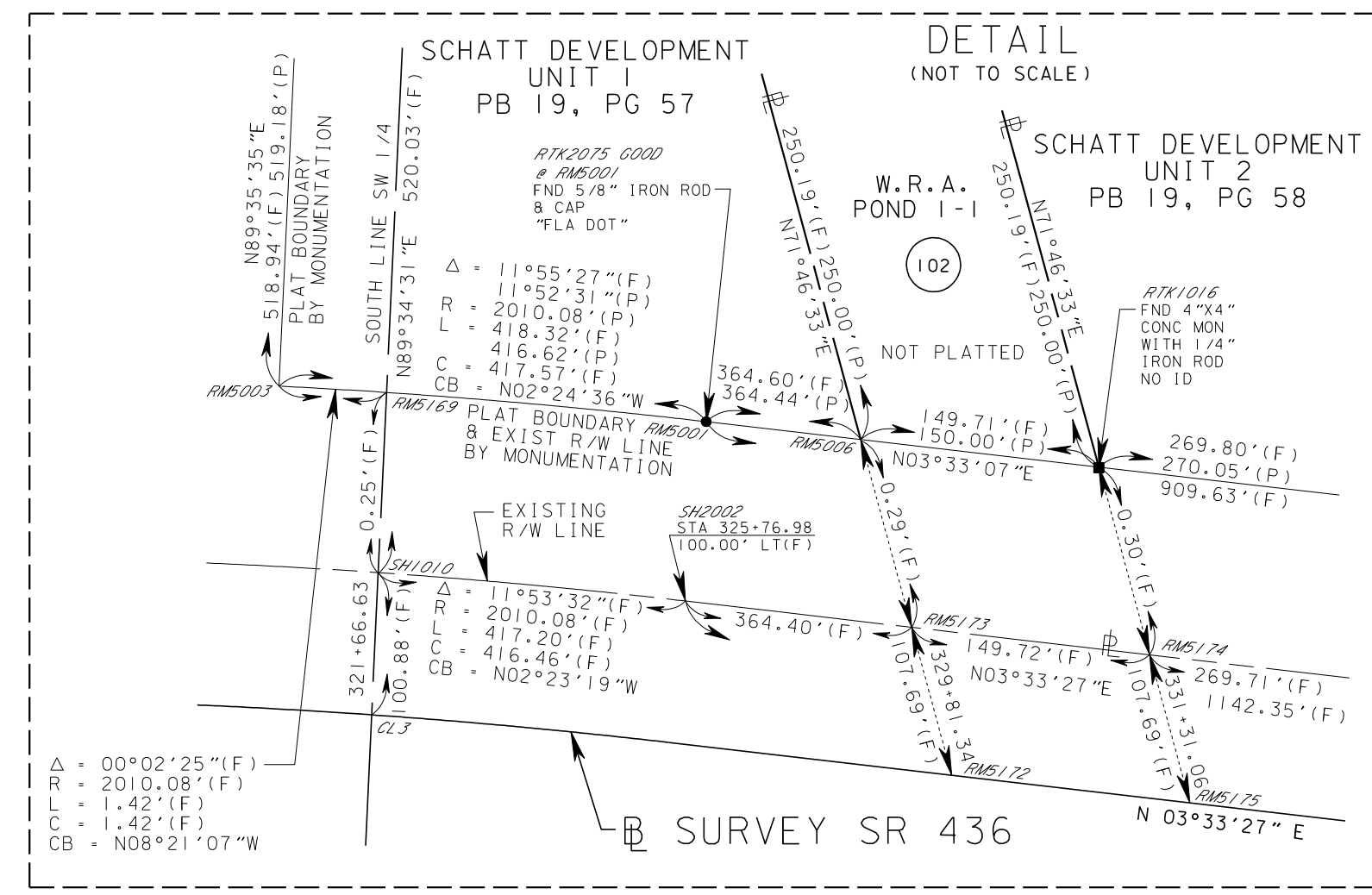
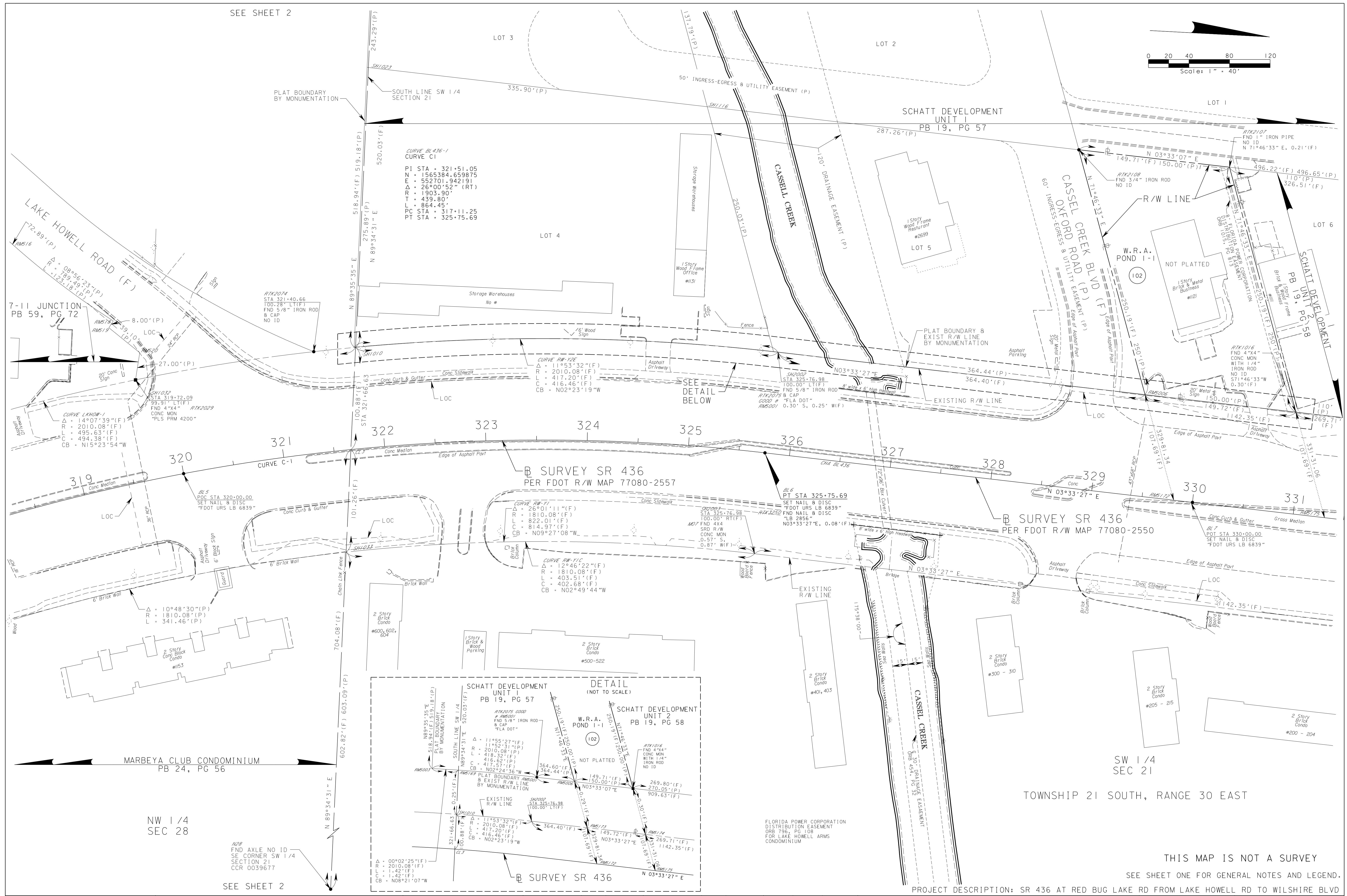
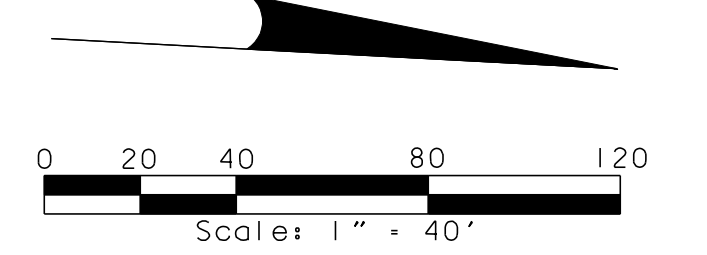
SEE SHEET ONE FOR GENERAL NOTES AND LEGEND.

SEE SHEET 2

PROJECT DESCRIPTION: SR 436 AT RED BUG LAKE RD FROM LAKE HOWELL RD TO WILSHIRE BLVD

RIGHT OF WAY MAP	FLORIDA DEPARTMENT OF TRANSPORTATION SURVEYING AND MAPPING	APPROVED BY _____ DATE _____	BY _____ DATE _____	FED. PROJ.	SECTION 77080	MAPS PREPARED BY: URS CORPORATION LB 6839 315 E. ROBINSON ST., STE. 245 ORLANDO, FLORIDA 32801-1949	DATA SOURCE: SEE GENERAL NOTE 6 ON SHEET ONE.
		FOR DISTRICT SECRETARY _____	PRELIM D.MARKS 6-19-07			ORLANDO, FLORIDA 32801-1949	SCALE: 1" = 40'
		REVISION BY DATE REVISION BY DATE	CHECKED R.MARKS 1-08-08			STATE ROAD NO. 436	SEMINOLE COUNTY

SEE SHEET 2



TOWNSHIP 21 SOUTH, RANGE 30 EAST

SW 1/4 SEC 21

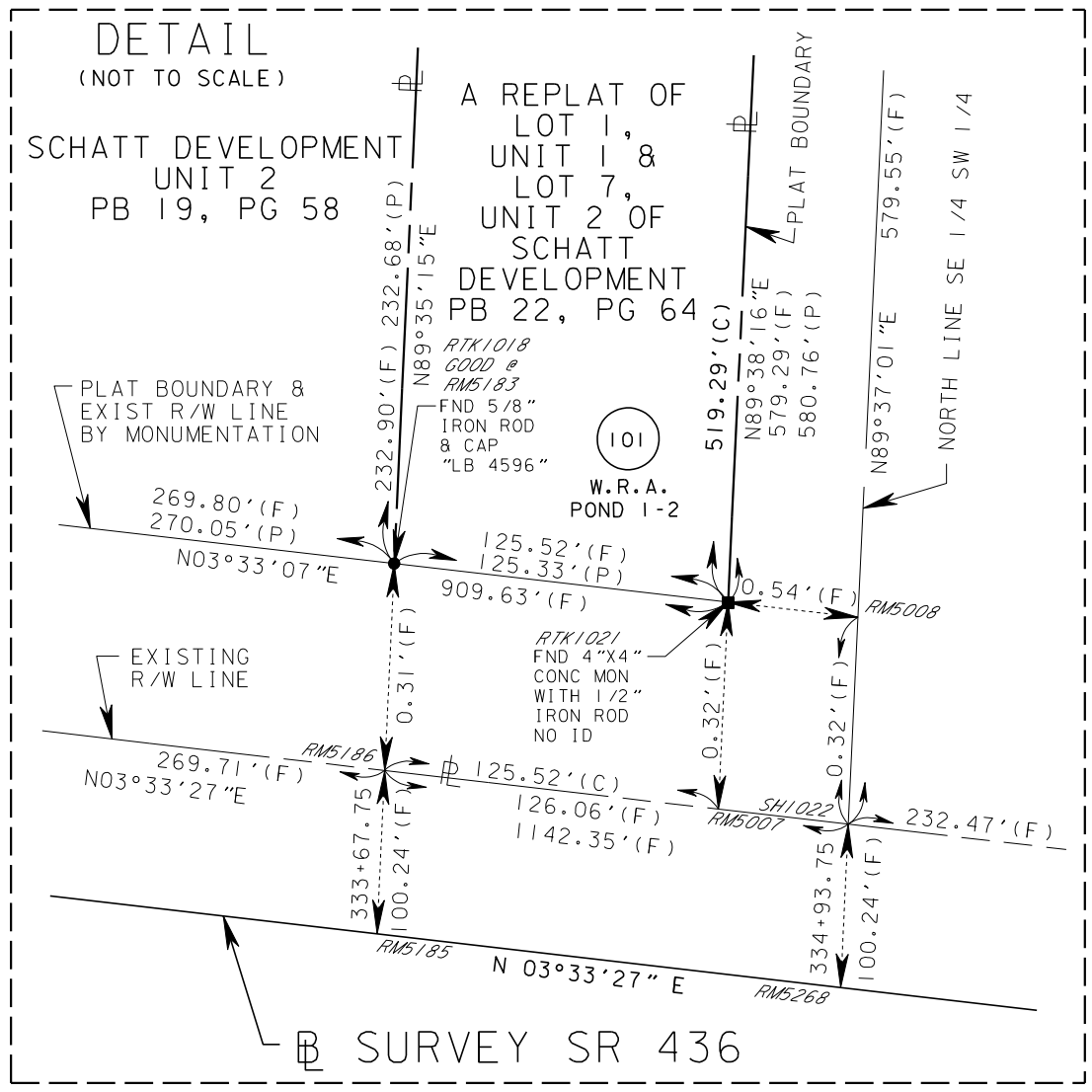
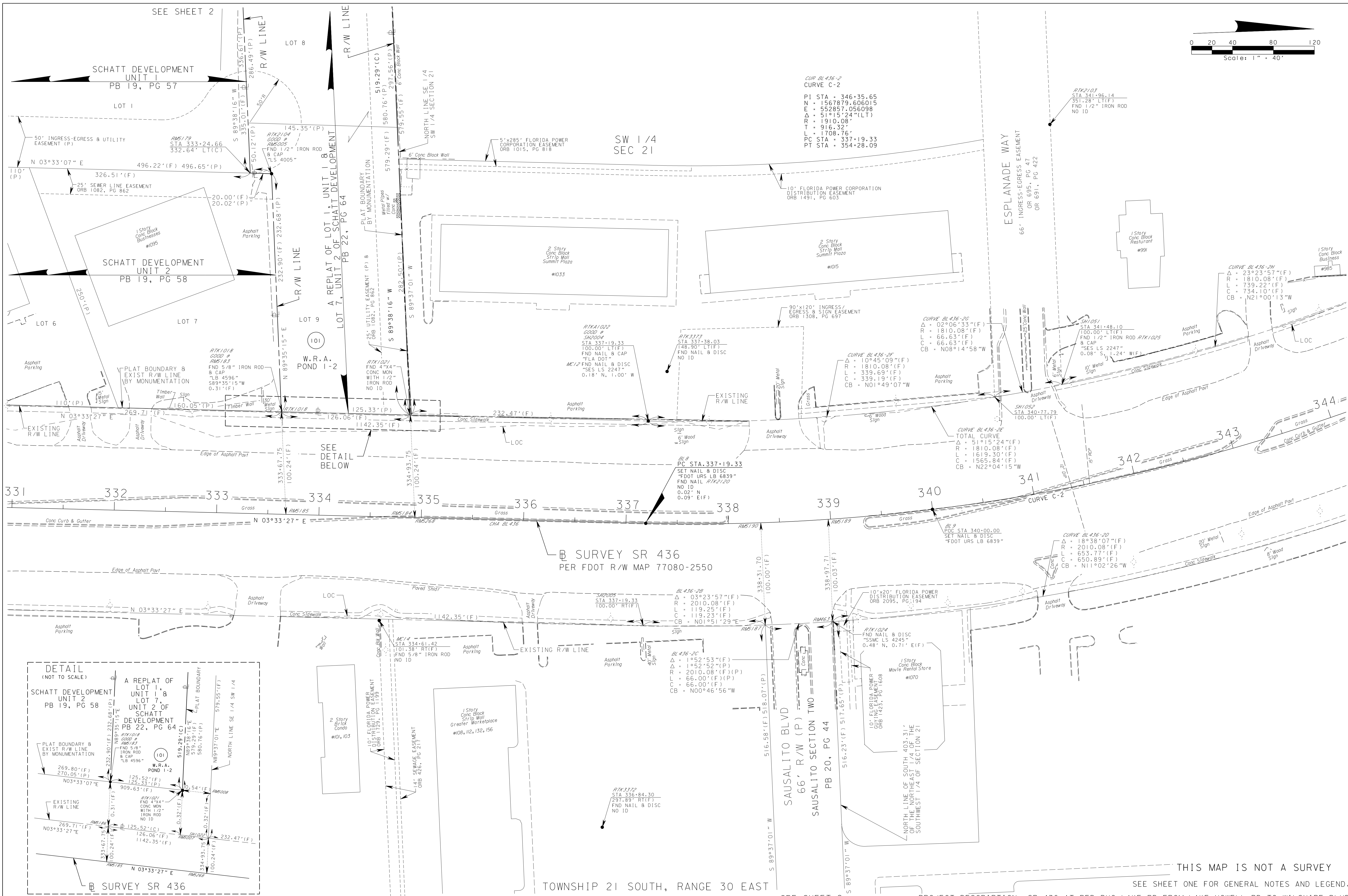
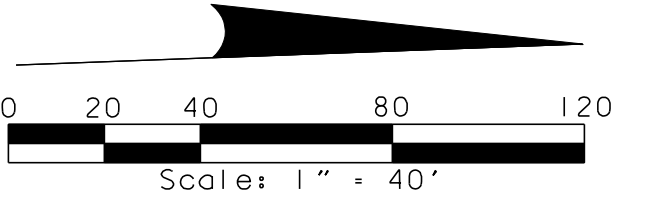
NW 1/4 SEC 28

THIS MAP IS NOT A SURVEY

SEE SHEET ONE FOR GENERAL NOTES AND LEGEND.

PROJECT DESCRIPTION: SR 436 AT RED BUG LAKE RD FROM LAKE HOWELL RD TO WILSHIRE BLVD

RIGHT OF WAY MAP	FLORIDA DEPARTMENT OF TRANSPORTATION SURVEYING AND MAPPING	APPROVED BY	DATE	BY	DATE	FED. PROJ.	SECTION 77080	MAPS PREPARED BY: URS CORPORATION LB 6839 315 E. ROBINSON ST., STE. 245 ORLANDO, FLORIDA 32801-1949	DATA SOURCE: SEE GENERAL NOTE 6 ON SHEET ONE. SCALE: 1" = 40'
		FOR DISTRICT SECRETARY		PRELIM	D.KING				
				CHECKED	R.MARKS	1-08-08	STATE ROAD NO. 436	SEMINOLE COUNTY	F.P. ID. 419369-1
		REVISION	BY	DATE	REVISION	BY	DATE		SHEET 5 OF 15

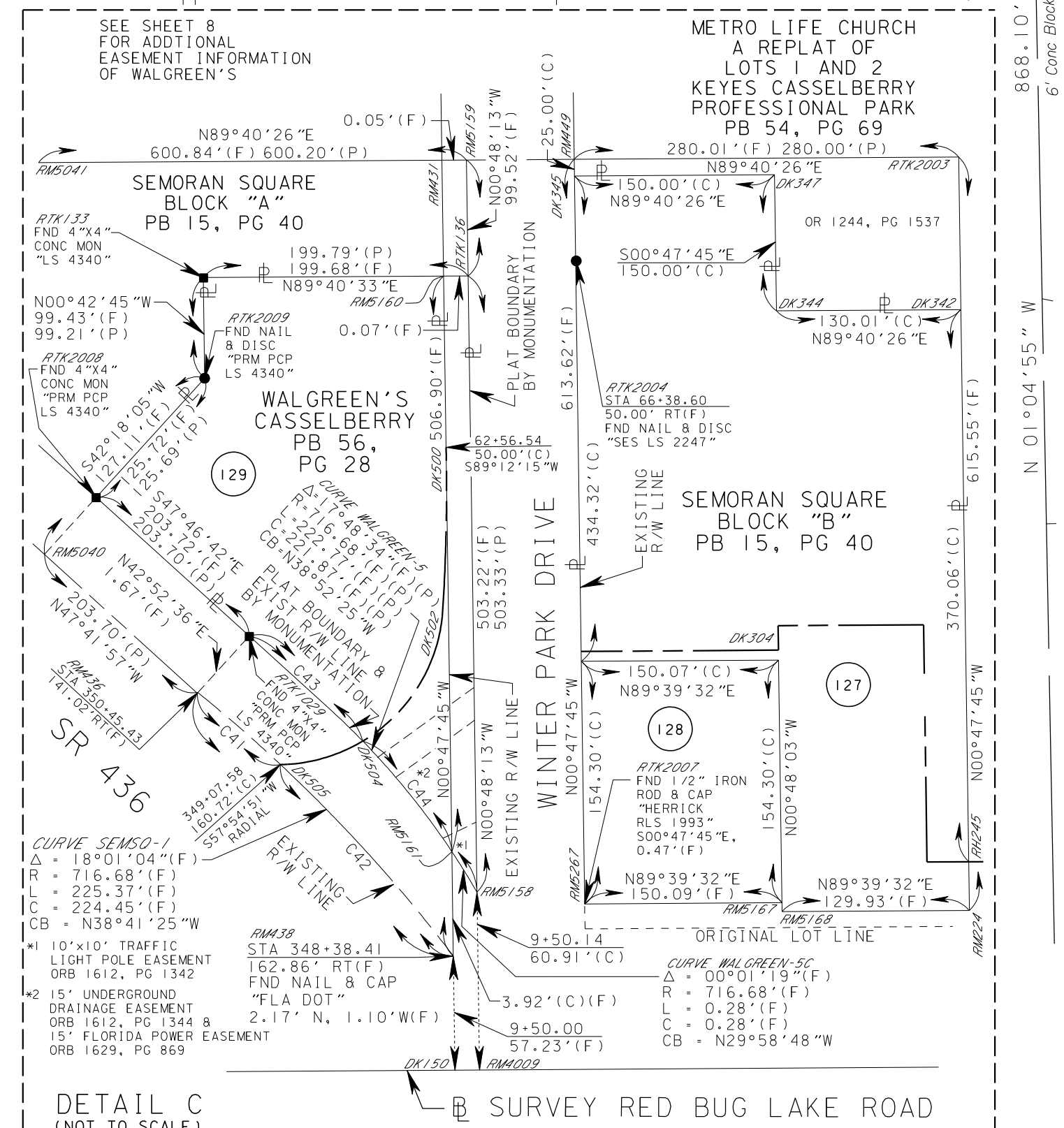
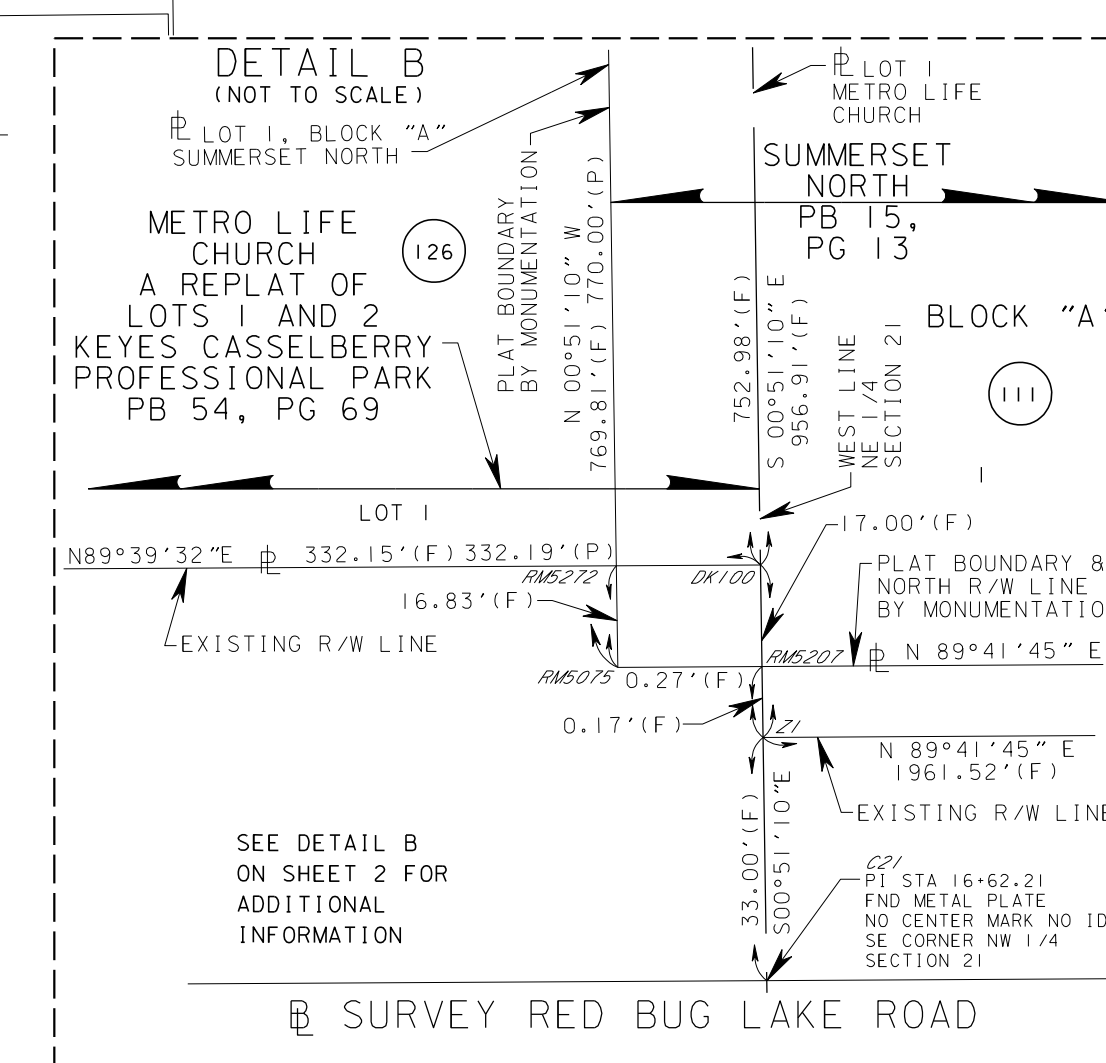
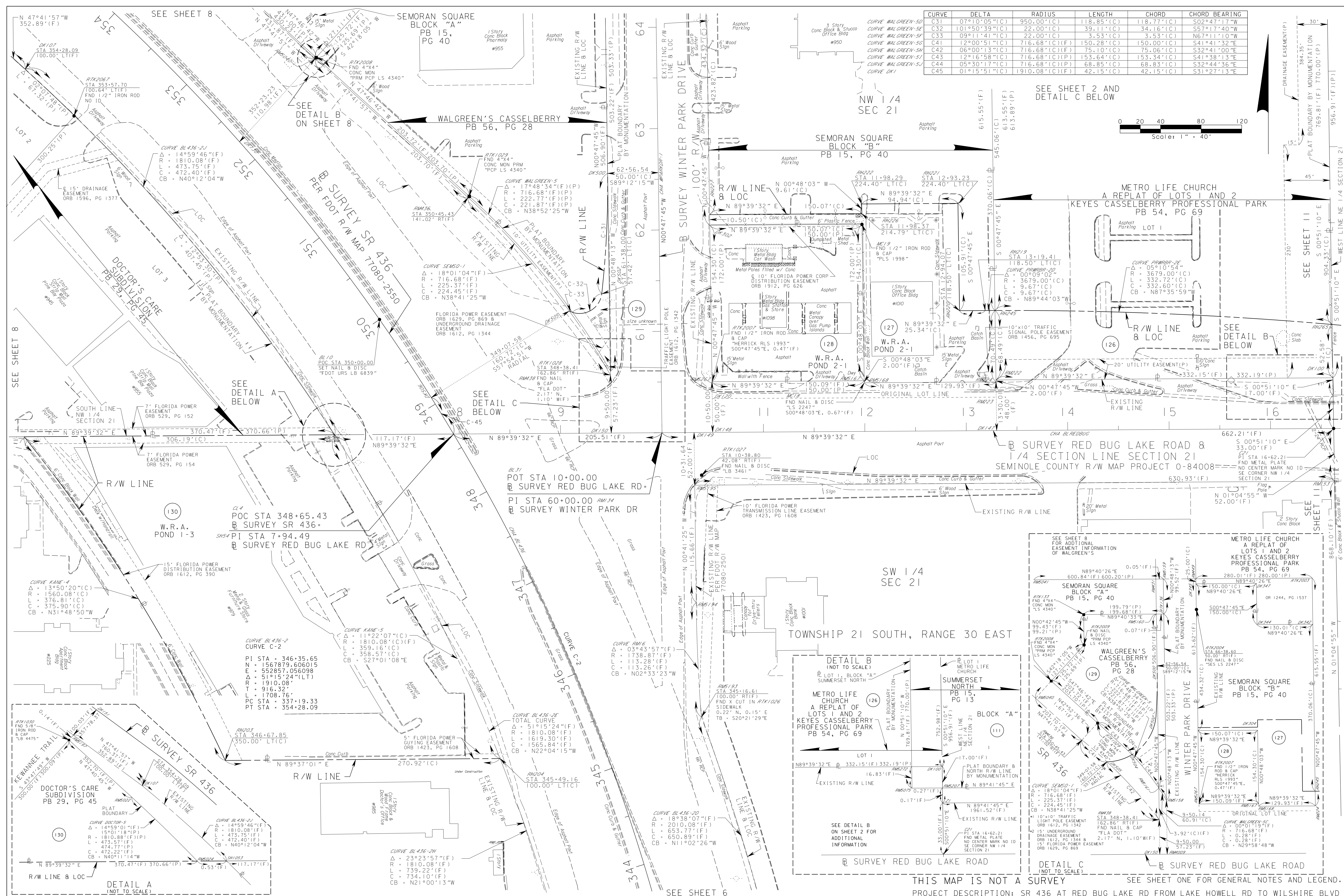
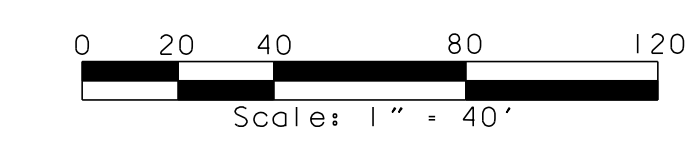


TOWNSHIP 21 SOUTH, RANGE 30 EAST
 SEE SHEET 2
 PROJECT DESCRIPTION: SR 436 AT RED BUG LAKE RD FROM LAKE HOWELL RD TO WILSHIRE BLVD
 THIS MAP IS NOT A SURVEY
 SEE SHEET ONE FOR GENERAL NOTES AND LEGEND.

RIGHT OF WAY MAP	FLORIDA DEPARTMENT OF TRANSPORTATION SURVEYING AND MAPPING	APPROVED BY	DATE	BY	DATE	FED. PROJ.	SECTION 77080	MAPS PREPARED BY: URS CORPORATION LB 6839 315 E. ROBINSON ST., STE. 245 ORLANDO, FLORIDA 32801-1949	DATA SOURCE: SEE GENERAL NOTE 6 ON SHEET ONE. SCALE: 1"=40'
		FOR DISTRICT SECRETARY		PRELIM	D.KING				
				REVISION	BY	DATE			SHEET 6 OF 15

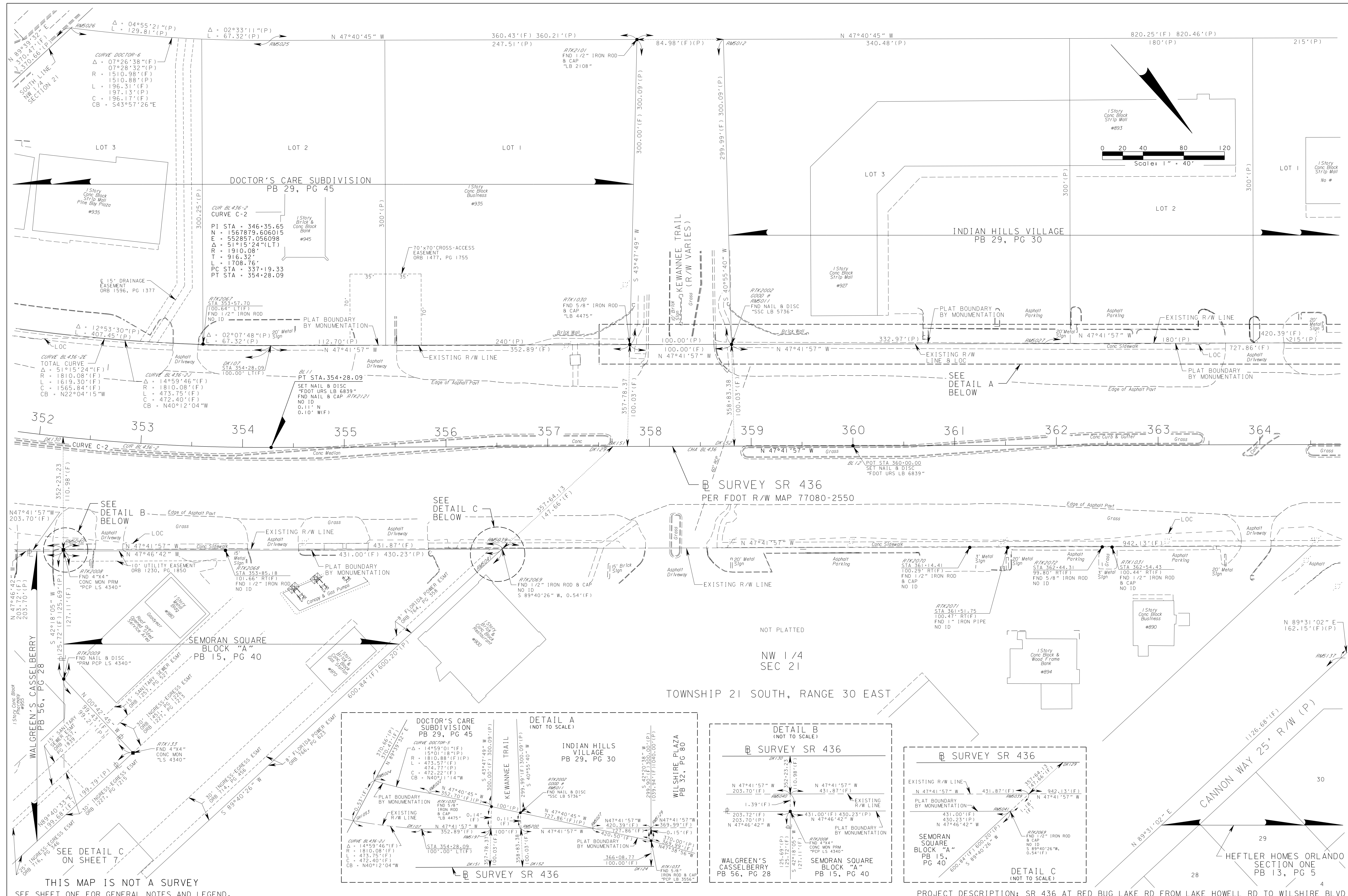
CURVE	DELTA	RADIUS	LENGTH	CHORD	CHORD BEARING
C31	07°10'05"(C)	950.00'(C)	118.85'(C)	118.77'(C)	S02°47'17"W
C32	101°50'39"(C)	22.00'(C)	39.11'(C)	34.16'(C)	S57°17'40"W
C33	09°11'41"(C)	22.00'(C)	3.53'(C)	3.53'(C)	N67°11'10"W
C41	12°00'51"(C)	716.68'(C)(F)	150.28'(C)	150.00'(C)	S41°41'32"E
C42	06°00'13"(C)	716.68'(C)(F)	75.10'(C)	75.06'(C)	S32°41'00"E
C43	12°16'58"(C)	716.68'(C)(F)	153.64'(C)	153.34'(C)	S41°38'13"E
C44	05°30'17"(C)	716.68'(C)(F)	68.85'(C)	68.83'(C)	S32°44'36"E
C45	01°15'51"(C)	1910.08'(C)(F)	42.15'(C)	42.15'(C)	S31°27'13"E

SEE SHEET 2 AND
DETAIL C BELOW

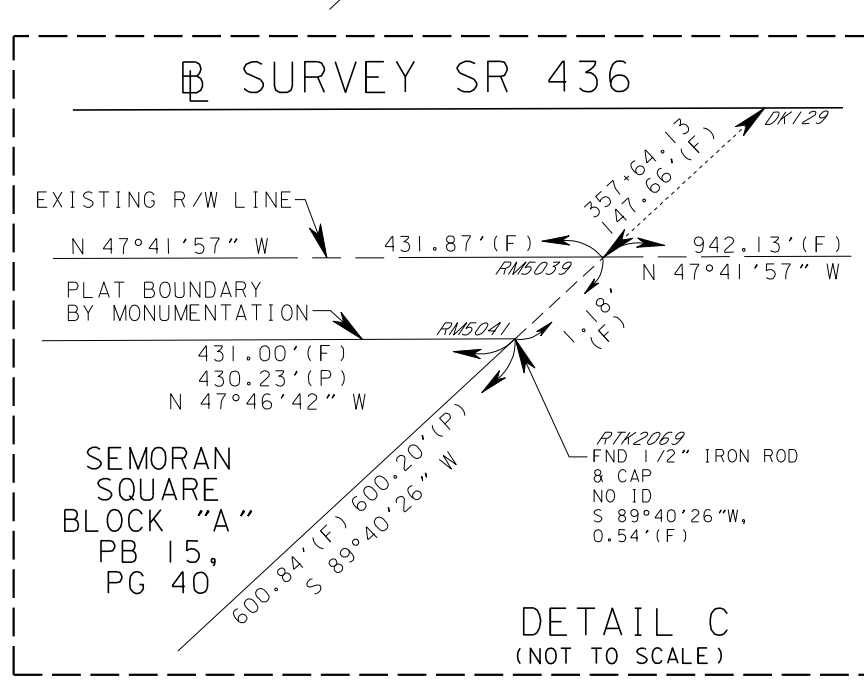
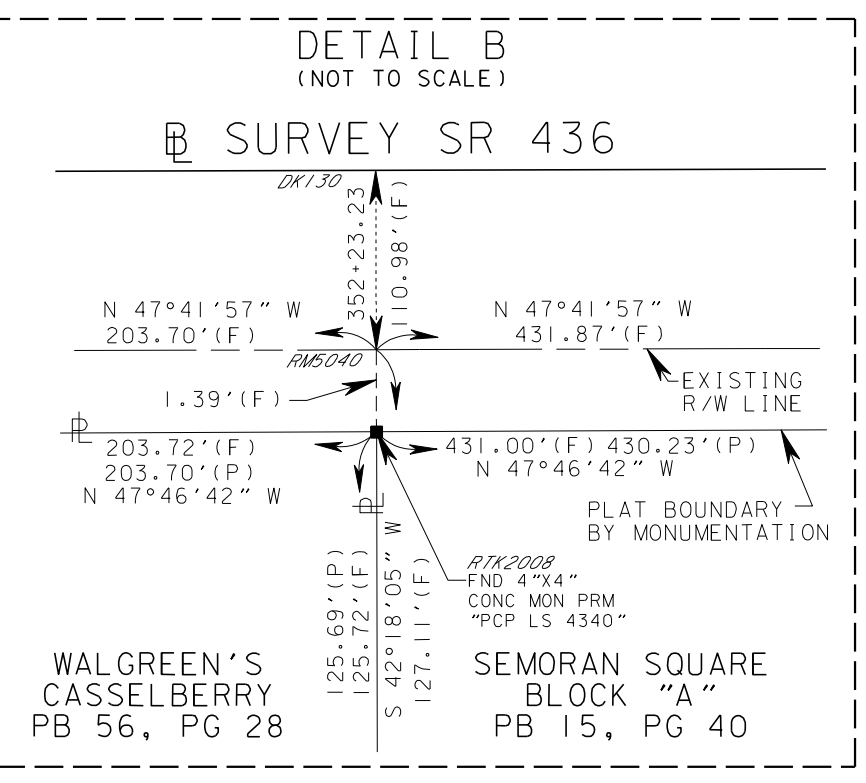
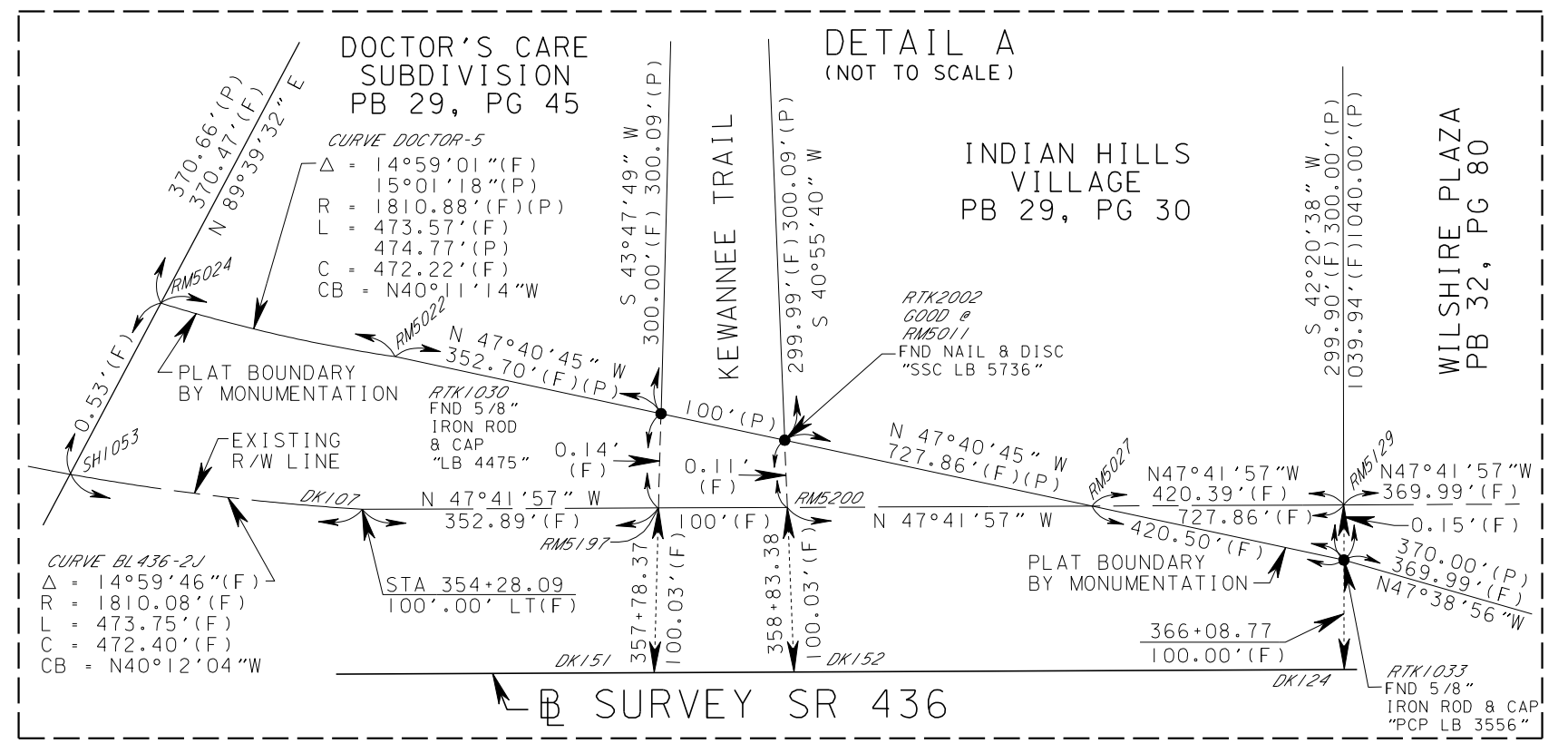


THIS MAP IS NOT A SURVEY
PROJECT DESCRIPTION: SR 436 AT RED BUG LAKE RD FROM LAKE HOWELL RD TO WILSHIRE BLVD
SEE SHEET ONE FOR GENERAL NOTES AND LEGEND.

RIGHT OF WAY MAP	FLORIDA DEPARTMENT OF TRANSPORTATION SURVEYING AND MAPPING	APPROVED BY	DATE	BY	DATE	FED. PROJ.	SECTION 77080	MAPS PREPARED BY:	DATA SOURCE:		
		FOR DISTRICT SECRETARY		PRELIM	D.KING	6-19-07	STATE ROAD NO. 436	SEMINOLE COUNTY	URS CORPORATION LB 6839 315 E. ROBINSON ST., STE. 245 ORLANDO, FLORIDA 32801-1949	SEE GENERAL NOTE 6 ON SHEET ONE. SCALE: 1" = 40'	
		REVISION	BY	DATE	REVISION	BY	DATE	CHECKED	R.MARKS	1-08-08	SHEET 7 OF 15

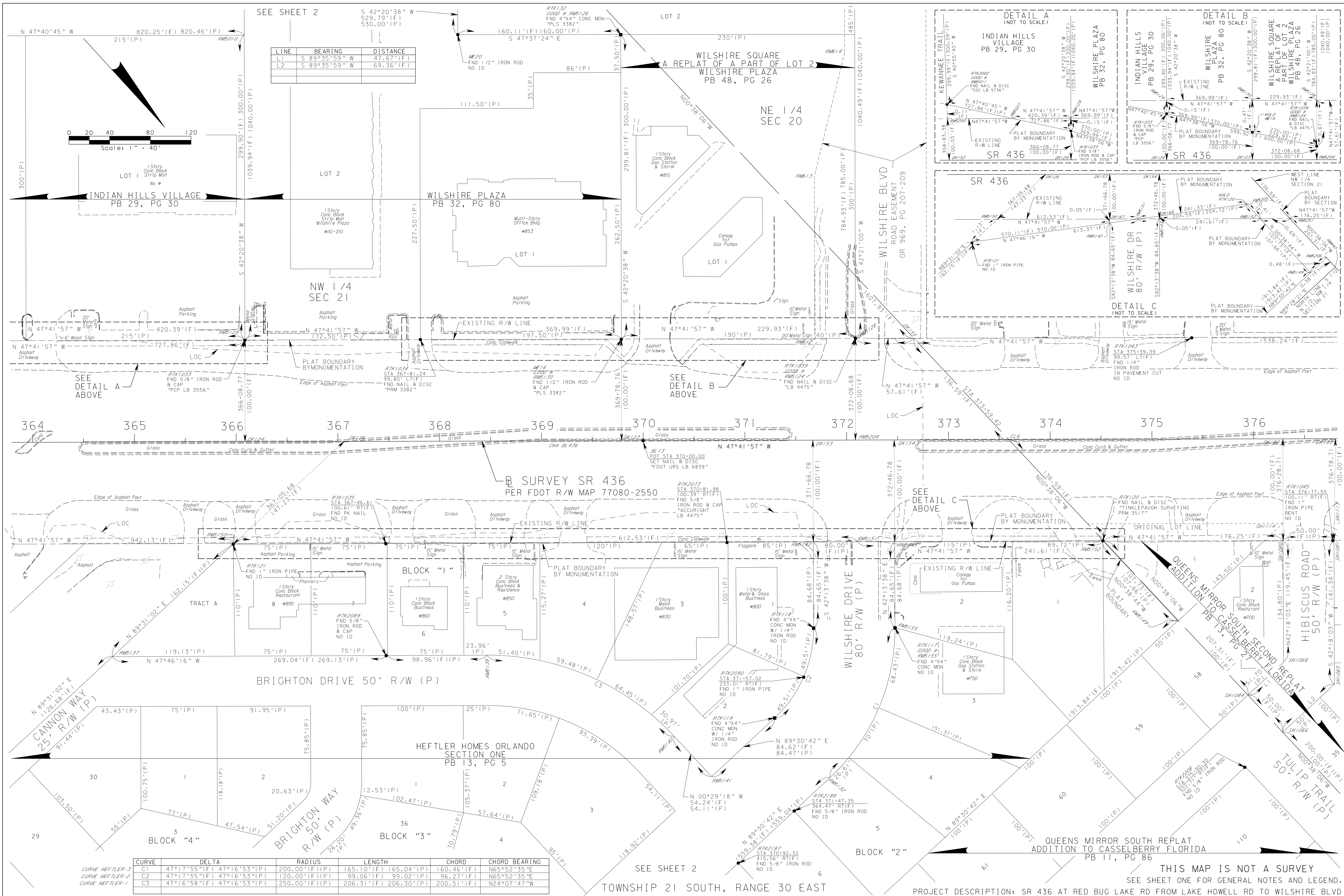


THIS MAP IS NOT A SURVEY
SEE SHEET ONE FOR GENERAL NOTES AND LEGEND.



PROJECT DESCRIPTION: SR 436 AT RED BUG LAKE RD FROM LAKE HOWELL RD TO WILSHIRE BLVD

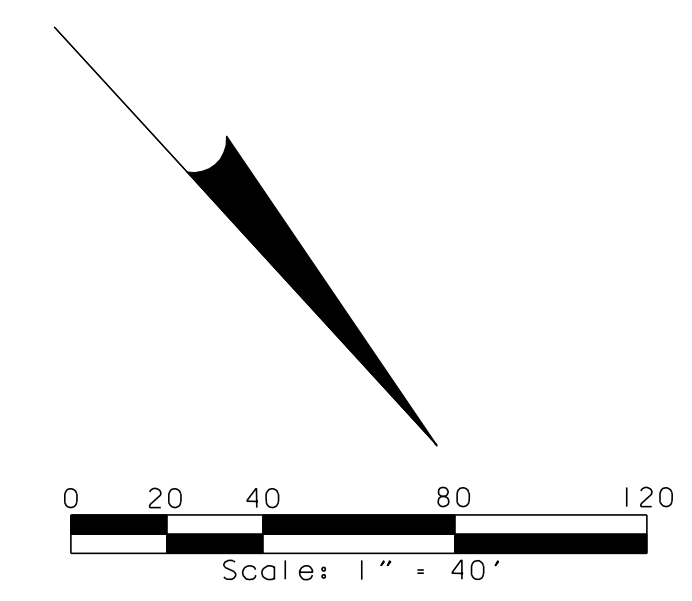
RIGHT OF WAY MAP	FLORIDA DEPARTMENT OF TRANSPORTATION SURVEYING AND MAPPING	APPROVED BY	DATE	BY	DATE	FED. PROJ.	SECTION 77080	MAPS PREPARED BY:	DATA SOURCE:			
		FOR DISTRICT SECRETARY		PRELIM	D.KING	6-19-07	STATE ROAD NO. 436	SEMINOLE COUNTY	URS CORPORATION LB 6839 315 E. ROBINSON ST., STE. 245 ORLANDO, FLORIDA 32801-1949	SEE GENERAL NOTE 6 ON SHEET ONE. SCALE: 1"=40'		
		REVISION	BY	DATE	REVISION	BY	DATE	CHECKED	R.MARKS	1-08-08	F.P. ID. 419369-1	SHEET 8 OF 15



LINE	BEARING	DISTANCE
L1	S 89°35'59" W	47.67'(F)
L2	S 89°35'59" W	69.36'(F)

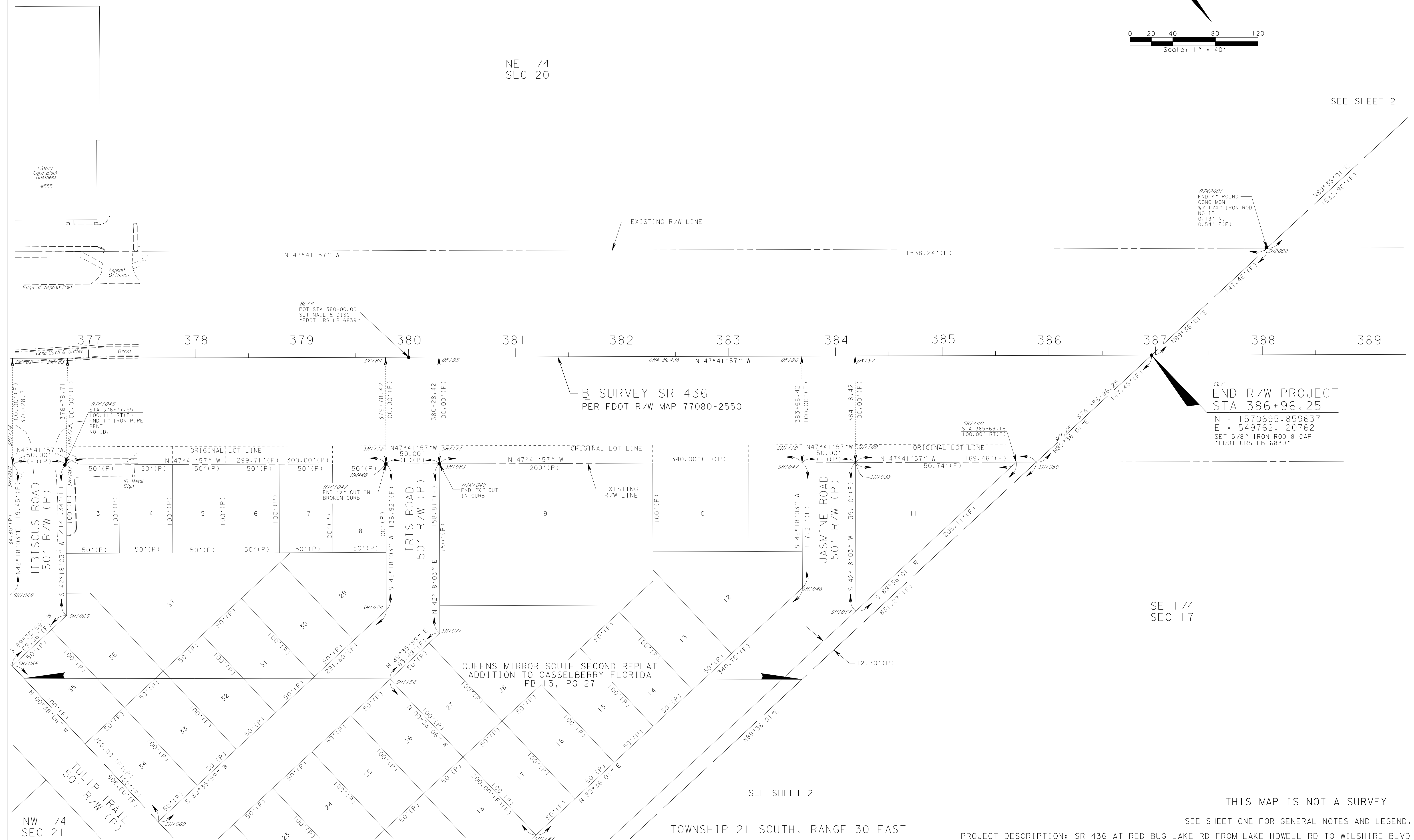
CURVE	DELTA	RADIUS	LENGTH	CHORD	CHORD BEARING
C1	47°17'55"(F)	47°16'53"(P)	200.00'(F)(P)	165.10'(F) 165.04'(P)	N65°52'35"E
C2	47°17'55"(F)	47°16'53"(P)	120.00'(F)(P)	99.06'(F) 99.02'(P)	N65°52'35"E
C3	47°16'58"(F)	47°16'53"(P)	250.00'(F)(P)	206.31'(F) 206.30'(P)	N24°07'47"W

THIS MAP IS NOT A SURVEY
SEE SHEET ONE FOR GENERAL NOTES AND LEGEND.



NE 1/4
SEC 20

SEE SHEET 2



END R/W PROJECT
STA 386+96.25
N = 1570695.859637
E = 549762.120762
SET 5/8" IRON ROD & CAP
"FDOT URS LB 6839"

SE 1/4
SEC 17

QUEENS MIRROR SOUTH SECOND REPLAT
ADDITION TO CASSELBERRY FLORIDA
PB 13, PG 27

SEE SHEET 2

THIS MAP IS NOT A SURVEY

SEE SHEET ONE FOR GENERAL NOTES AND LEGEND.

TOWNSHIP 21 SOUTH, RANGE 30 EAST

PROJECT DESCRIPTION: SR 436 AT RED BUG LAKE RD FROM LAKE HOWELL RD TO WILSHIRE BLVD

RIGHT OF WAY MAP

FLORIDA DEPARTMENT OF TRANSPORTATION
SURVEYING AND MAPPING

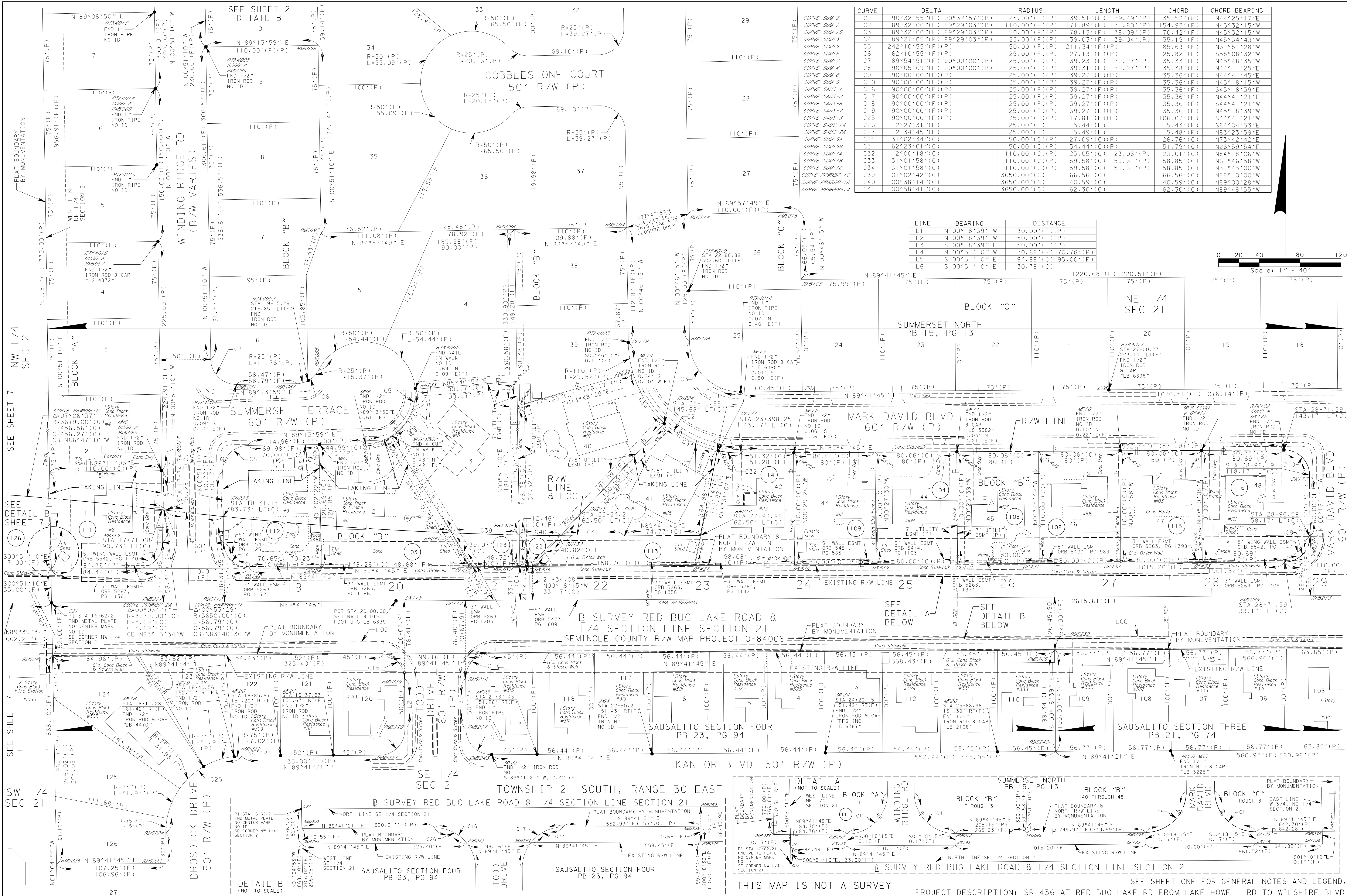
APPROVED BY _____ DATE _____
FOR DISTRICT SECRETARY

REVISION	BY	DATE	REVISION	BY	DATE

PRELIM	BY	DATE
	D.KING	6-19-07

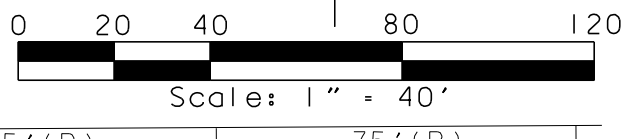
FED. PROJ.	SECTION 77080
STATE ROAD NO. 436	SEMINOLE COUNTY

MAPS PREPARED BY: URS CORPORATION LB 6839 315 E. ROBINSON ST., STE. 245 ORLANDO, FLORIDA 32801-1949	DATA SOURCE: SEE GENERAL NOTE 6 ON SHEET ONE. SCALE: 1"=40'
F.P. ID. 419369-1	SHEET 10 OF 15



CURVE	DELTA	RADIUS	LENGTH	CHORD	CHORD BEARING		
C1	90°32'55"(F)	90°32'57"(P)	25.00'(F)(P)	39.51'(F)	39.49'(P)	35.52'(F)	N44°25'17"E
C2	89°32'00"(F)	89°29'03"(P)	110.00'(F)(P)	171.89'(F)	171.80'(P)	154.93'(F)	N45°32'15"W
C3	89°32'00"(F)	89°29'03"(P)	50.00'(F)(P)	78.13'(F)	78.09'(P)	70.42'(F)	N45°32'15"W
C4	89°27'05"(F)	89°29'03"(P)	25.00'(F)(P)	39.03'(F)	39.04'(P)	35.41'(F)	N45°34'43"W
C5	242°10'55"(F)(P)	50.00'(F)(P)	211.34'(F)(P)	85.63'(F)		N31°51'28"W	
C6	62°10'55"(F)(P)	25.00'(F)(P)	27.13'(F)(P)	25.82'(F)		S58°08'32"W	
C7	89°54'51"(F)	90°00'00"(P)	25.00'(F)(P)	39.23'(F)	39.27'(P)	35.33'(F)	N45°48'35"W
C8	90°05'09"(F)	90°00'00"(P)	25.00'(F)(P)	39.31'(F)	39.27'(P)	35.38'(F)	N44°11'25"E
C9	90°00'00"(F)(P)	25.00'(F)(P)	39.27'(F)(P)	35.36'(F)		N44°41'45"E	
C10	90°00'00"(F)(P)	25.00'(F)(P)	39.27'(F)(P)	35.36'(F)		N45°18'15"W	
C11	90°00'00"(F)(P)	25.00'(F)(P)	39.27'(F)(P)	35.36'(F)		S45°18'39"E	
C12	90°00'00"(F)(P)	25.00'(F)(P)	39.27'(F)(P)	35.36'(F)		N44°41'21"E	
C13	90°00'00"(F)(P)	25.00'(F)(P)	39.27'(F)(P)	35.36'(F)		S44°41'21"W	
C14	90°00'00"(F)(P)	25.00'(F)(P)	39.27'(F)(P)	35.36'(F)		N45°18'39"W	
C15	90°00'00"(F)(P)	75.00'(F)(P)	117.81'(F)(P)	106.07'(F)		S44°41'21"W	
C16	12°27'31"(F)	25.00'(F)	5.44'(F)	5.43'(F)		S84°04'53"E	
C17	12°34'45"(F)	25.00'(F)	5.49'(F)	5.48'(F)		N83°23'59"E	
C18	31°02'34"(C)	50.00'(C)(P)	27.09'(C)(P)	26.76'(C)		N73°42'42"E	
C19	62°23'01"(C)	50.00'(C)(P)	54.44'(C)(P)	51.79'(C)		N26°59'54"E	
C20	12°00'18"(C)	110.00'(C)(P)	23.05'(C)	23.06'(C)		N84°18'06"W	
C21	31°01'58"(C)	110.00'(C)(P)	59.58'(C)	59.61'(P)		N62°46'58"W	
C22	31°01'58"(C)	110.00'(C)(P)	59.58'(C)	59.61'(P)		N3°45'00"W	
C23	01°02'42"(C)	3650.00'(C)	66.56'(C)	66.56'(C)		N88°10'00"W	
C24	00°38'14"(C)	3650.00'(C)	40.59'(C)	40.59'(C)		N89°00'28"W	
C25	00°58'41"(C)	3650.00'(C)	62.30'(C)	62.30'(C)		N89°48'55"W	

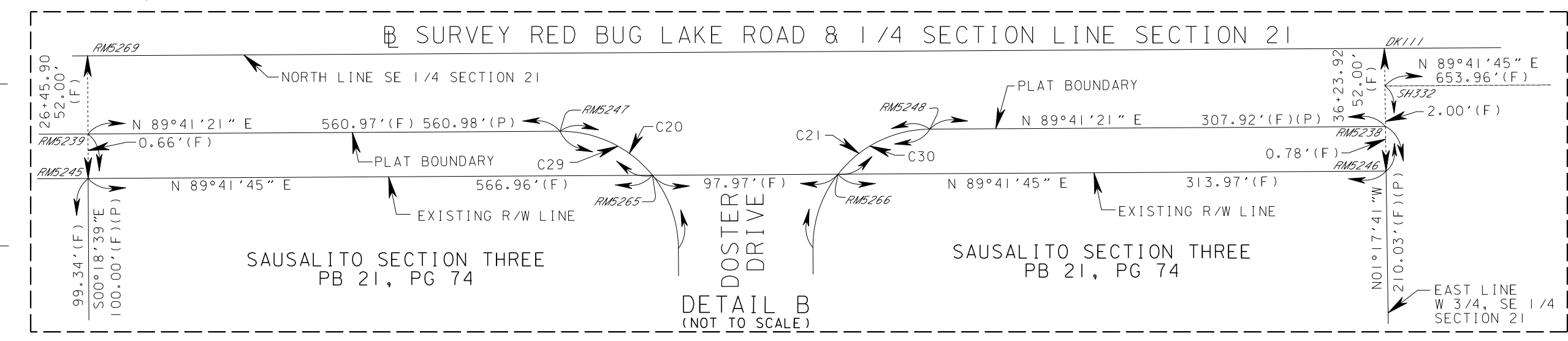
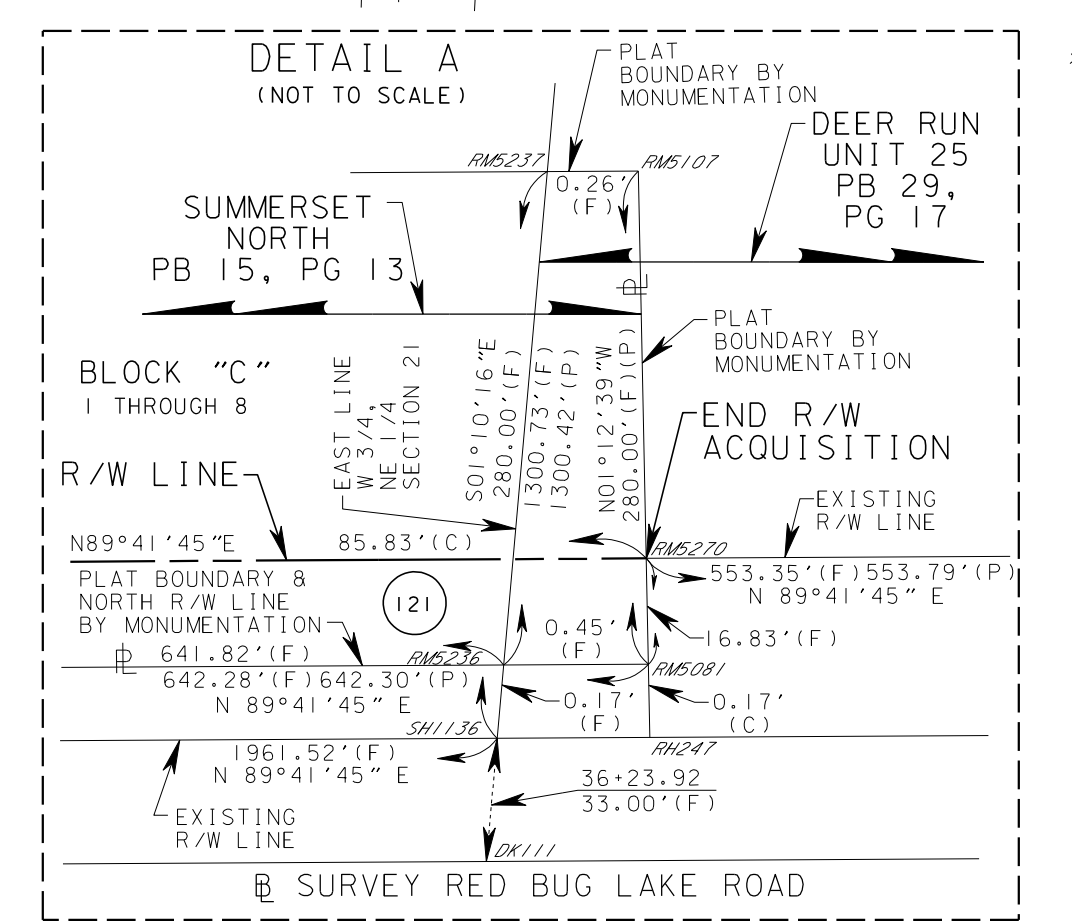
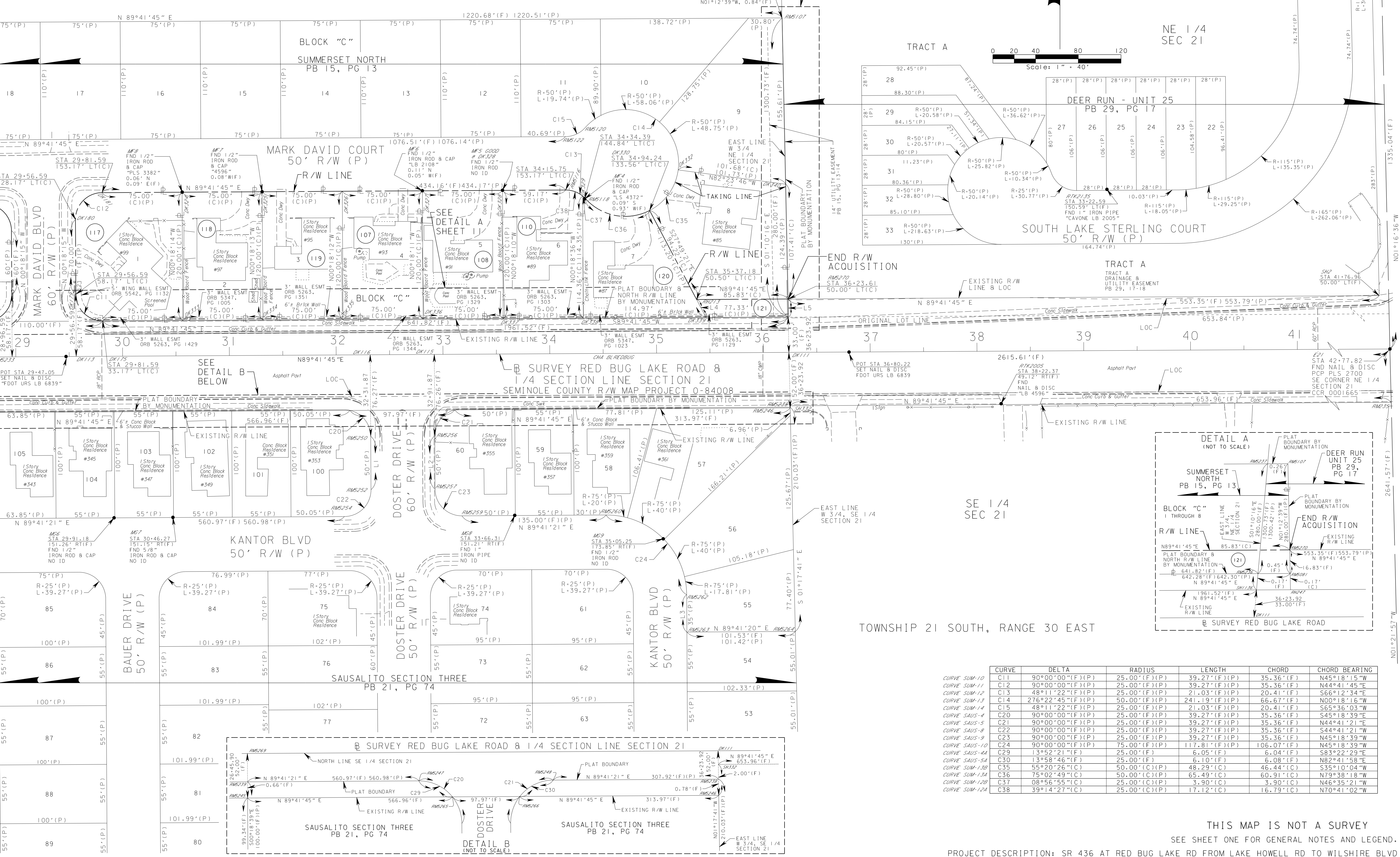
LINE	BEARING	DISTANCE
L1	N 00°18'39" W	30.00'(F)(P)
L2	N 00°18'39" W	50.00'(F)(P)
L3	S 00°18'39" E	50.00'(F)(P)
L4	N 00°51'10" W	70.68'(F) 70.76'(P)
L5	S 00°51'10" E	94.98'(C) 95.00'(F)
L6	S 00°51'10" E	30.78'(C)



THIS MAP IS NOT A SURVEY PROJECT DESCRIPTION: SR 436 AT RED BUG LAKE RD FROM LAKE HOWELL RD TO WILSHIRE BLVD

LINE	BEARING	DISTANCE
L1	N 00°18'39" W	50.00'(F)(P)
L2	S 00°18'39" E	50.00'(F)(P)
L3	S 00°18'39" E	35.00'(F)(P)
L4	S 27°49'21" E	18.98'(C)
L5	S 01°12'39" E	17.00'(C)

SEE SHEET 2



CURVE	DELTA	RADIUS	LENGTH	CHORD	CHORD BEARING
C11	90°00'00"(F)(P)	25.00'(F)(P)	39.27'(F)(P)	35.36'(F)	N45°18'15"W
C12	90°00'00"(F)(P)	25.00'(F)(P)	39.27'(F)(P)	35.36'(F)	N44°41'45"E
C13	48°11'22"(F)(P)	25.00'(F)(P)	21.03'(F)(P)	20.41'(F)	S66°12'34"E
C14	216°22'45"(F)(P)	50.00'(F)(P)	241.19'(F)(P)	66.67'(F)	N00°18'16"W
C15	48°11'22"(F)(P)	25.00'(F)(P)	39.27'(F)(P)	35.36'(F)	S45°18'39"E
C20	90°00'00"(F)(P)	25.00'(F)(P)	39.27'(F)(P)	35.36'(F)	N44°41'21"W
C21	90°00'00"(F)(P)	25.00'(F)(P)	39.27'(F)(P)	35.36'(F)	S44°41'21"W
C22	90°00'00"(F)(P)	25.00'(F)(P)	39.27'(F)(P)	35.36'(F)	N45°18'39"W
C23	90°00'00"(F)(P)	25.00'(F)(P)	39.27'(F)(P)	35.36'(F)	S83°22'29"E
C24	90°00'00"(F)(P)	25.00'(F)(P)	117.81'(F)(P)	106.07'(F)	N45°18'39"W
C29	13°52'21"(F)	25.00'(F)	6.05'(F)	6.04'(F)	S83°22'29"E
C30	13°58'46"(F)	25.00'(F)	6.10'(F)	6.08'(F)	S82°41'58"E
C35	55°20'26"(C)	50.00'(C)(P)	48.29'(C)	46.44'(C)	S35°10'04"W
C36	75°02'49"(C)	50.00'(C)(P)	65.49'(C)	60.91'(C)	N79°38'18"W
C37	08°56'55"(C)	25.00'(C)(P)	3.90'(C)	3.90'(C)	N46°35'21"W
C38	39°14'27"(C)	25.00'(C)(P)	17.12'(C)	16.79'(C)	N70°41'02"W

RIGHT OF WAY MAP

FLORIDA DEPARTMENT OF TRANSPORTATION
SURVEYING AND MAPPING

APPROVED BY _____ DATE _____
FOR DISTRICT SECRETARY

REVISION	BY	DATE	REVISION	BY	DATE
PRELIM	D.KING	6-19-07			
FINAL					
CHECKED	R.MARKS	1-08-08			

BY _____ DATE _____
FED. PROJ. _____

STATE ROAD NO. 436

SECTION 77080
SEMINOLE COUNTY

MAPS PREPARED BY:
URS CORPORATION LB 6839
315 E. ROBINSON ST., STE. 245
ORLANDO, FLORIDA 32801-1949

DATA SOURCE:
SEE GENERAL NOTE 6 ON SHEET ONE.
SCALE: 1"=40'

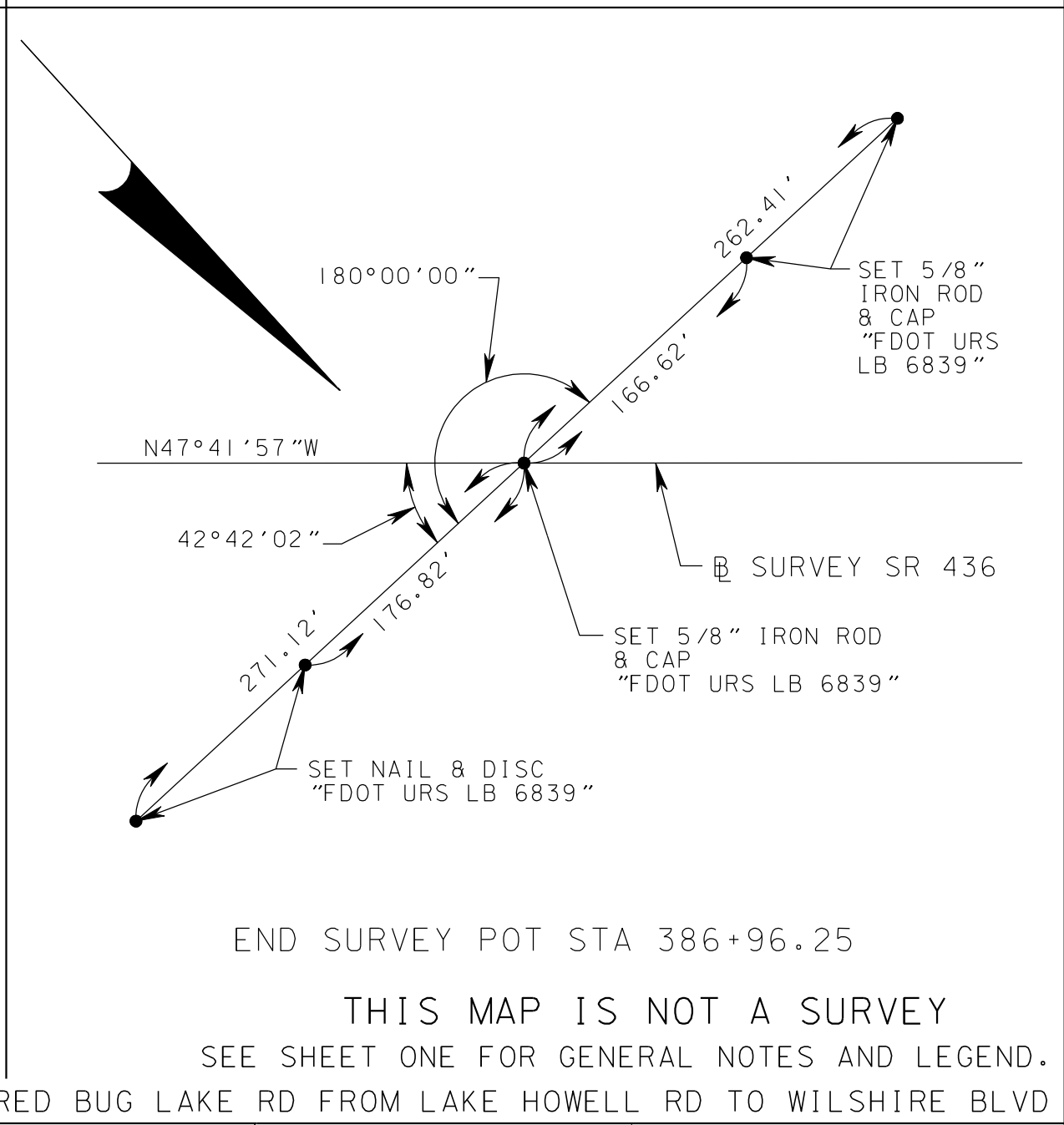
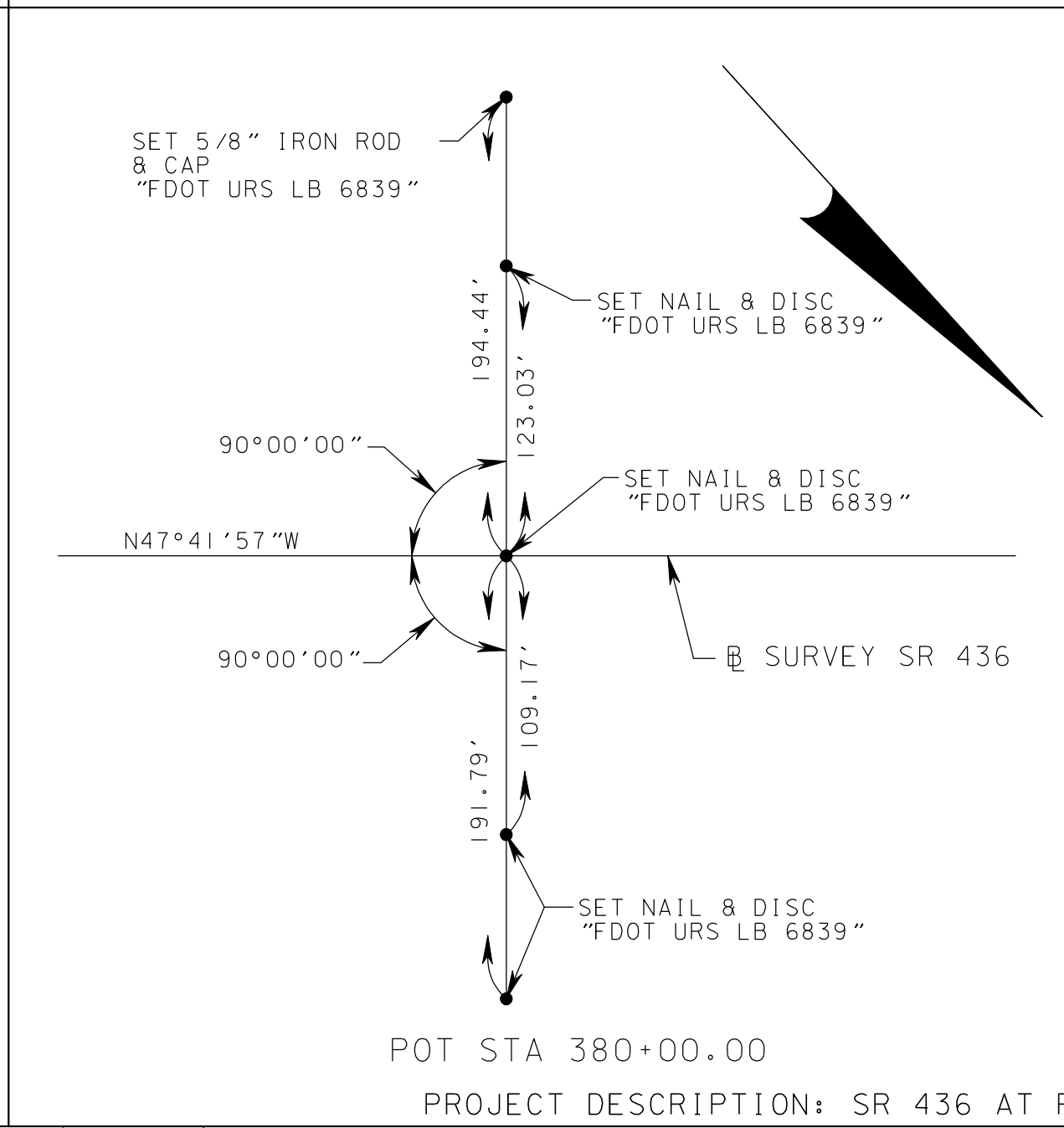
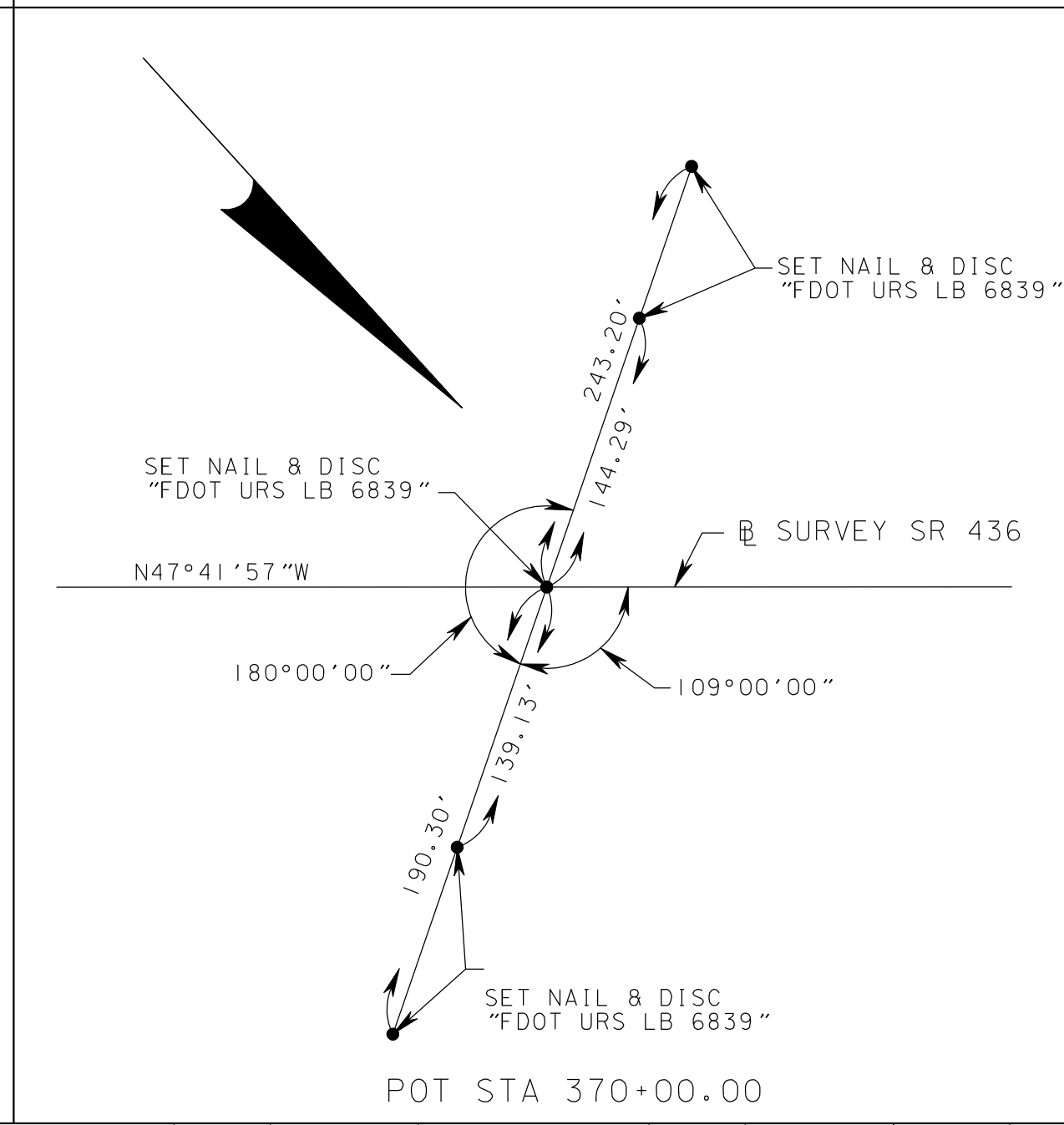
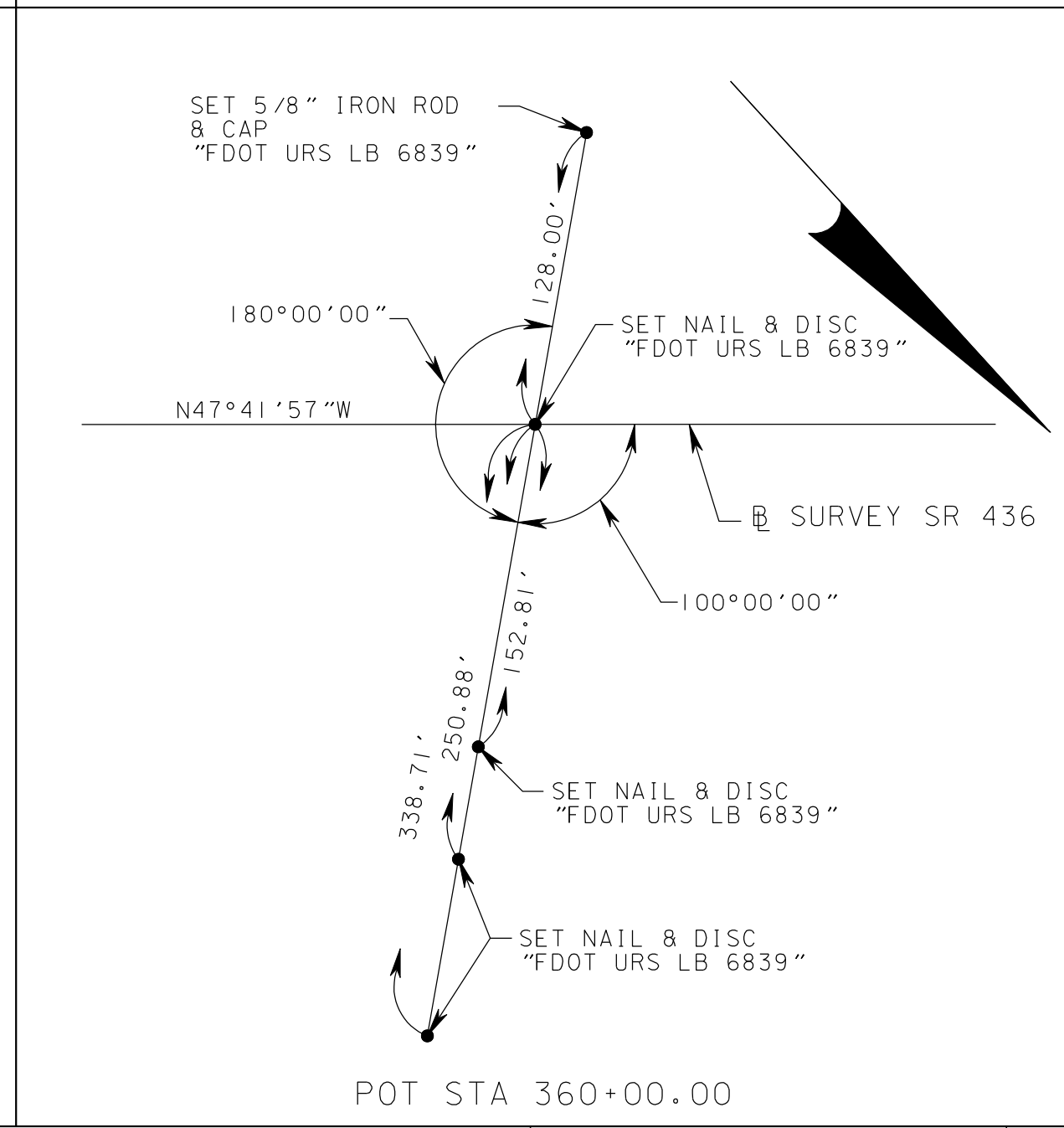
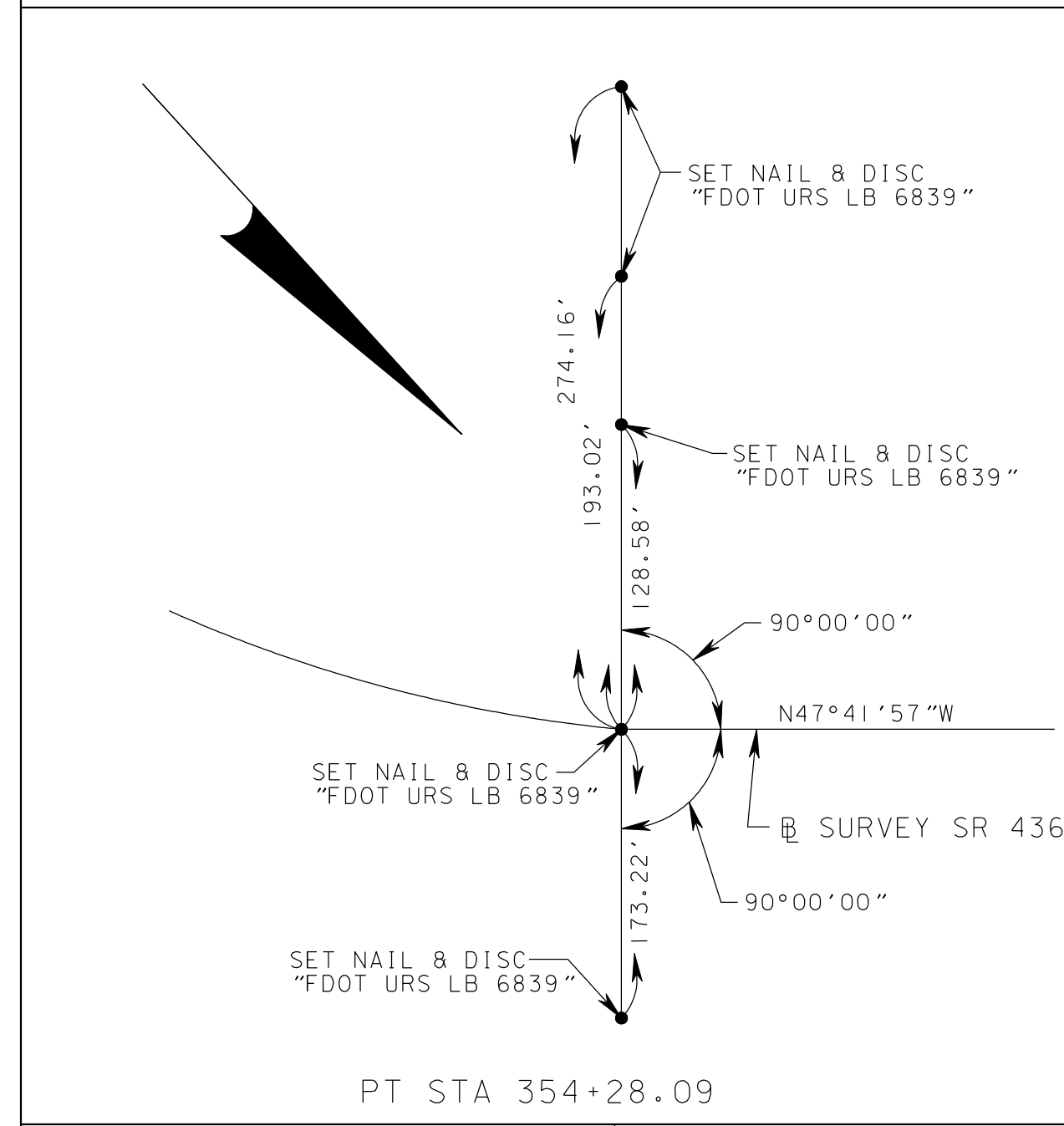
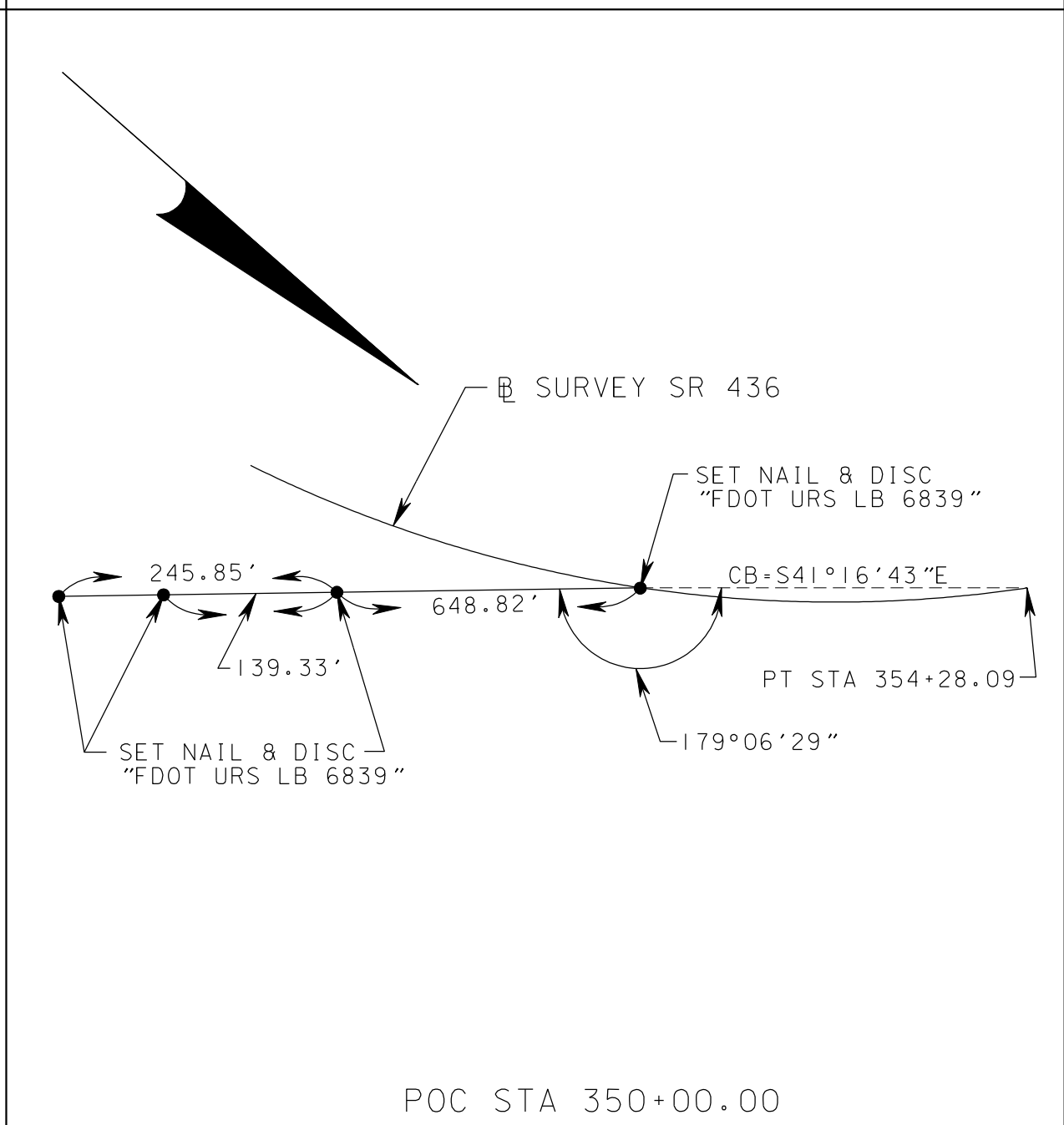
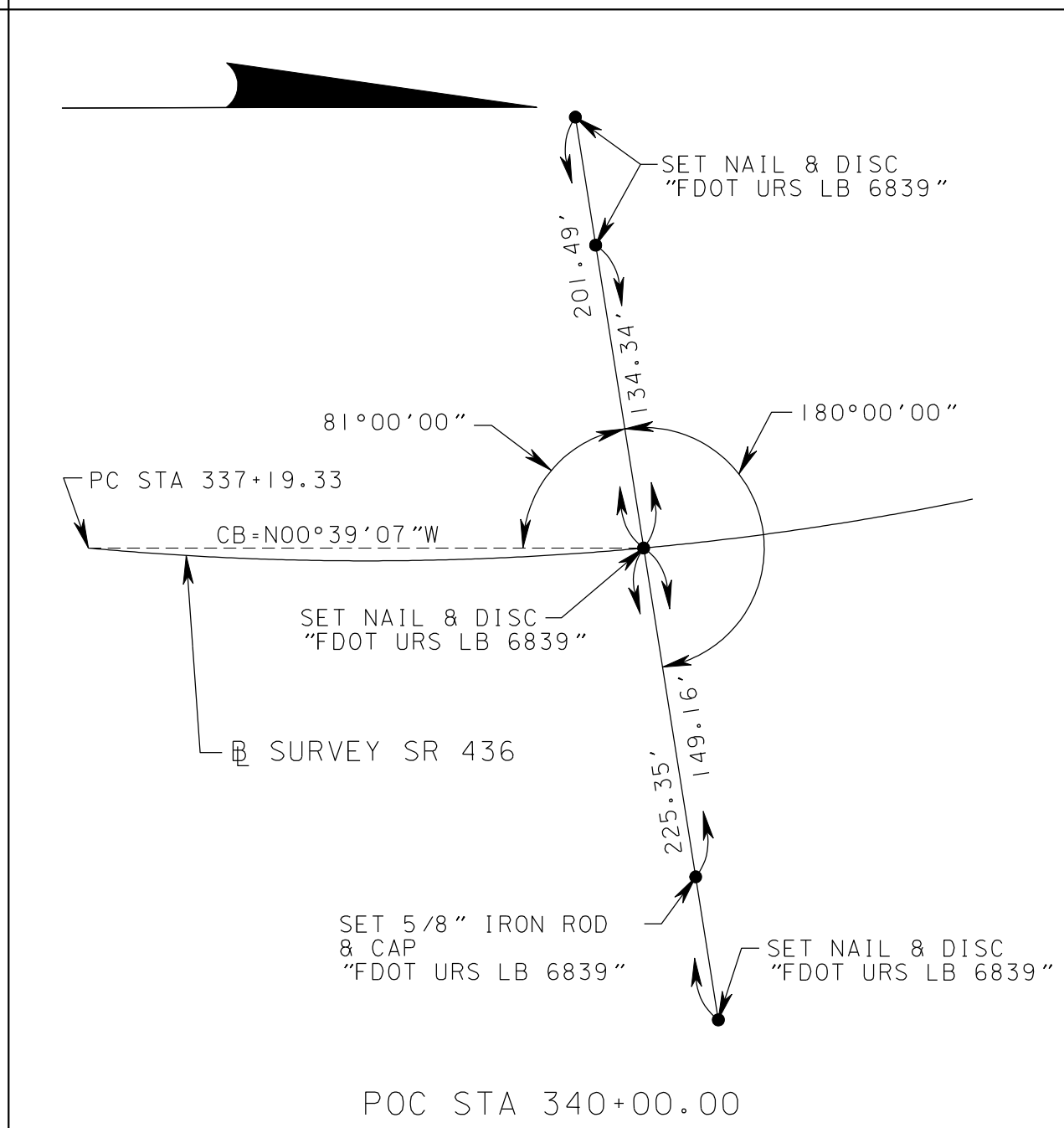
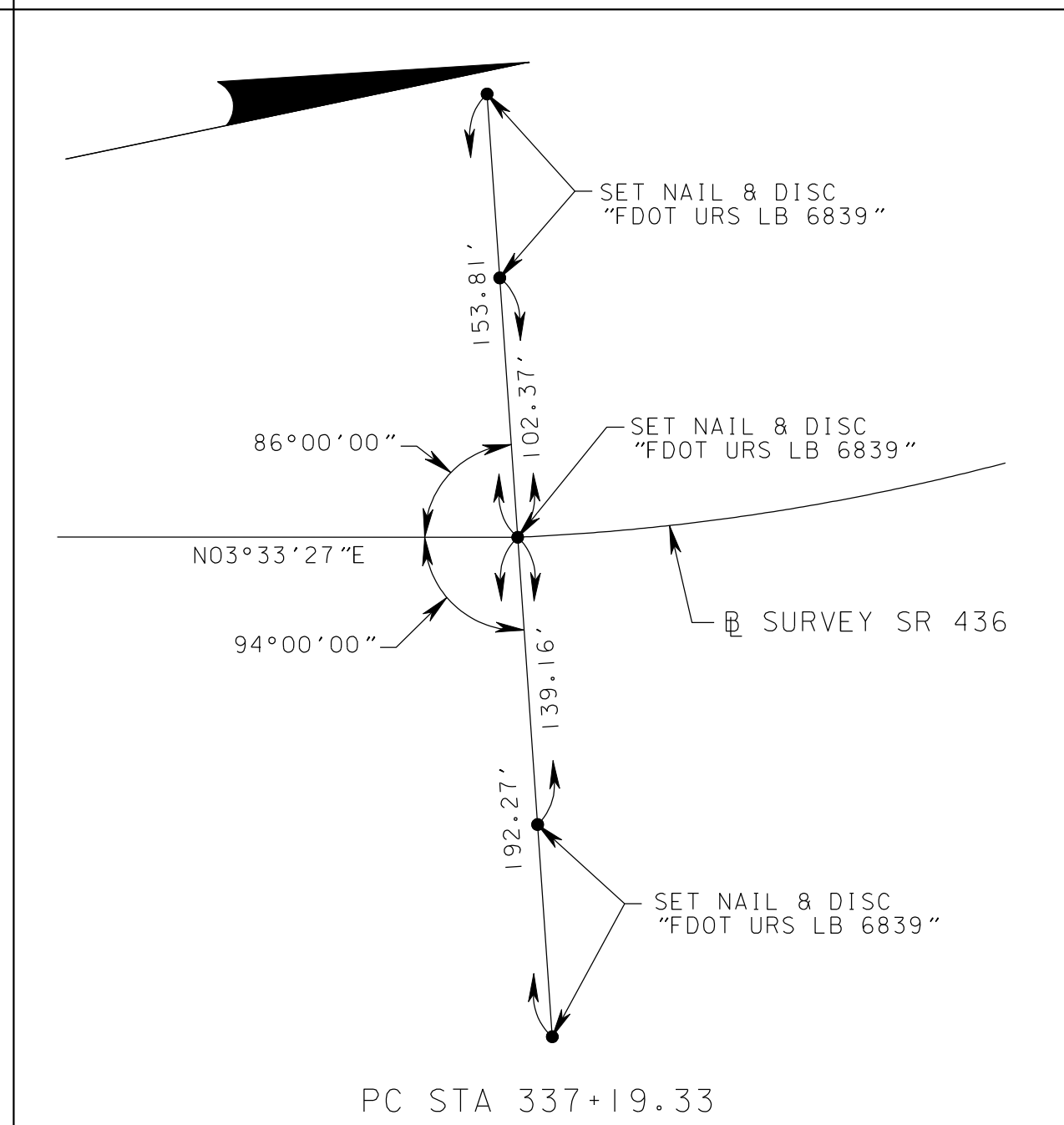
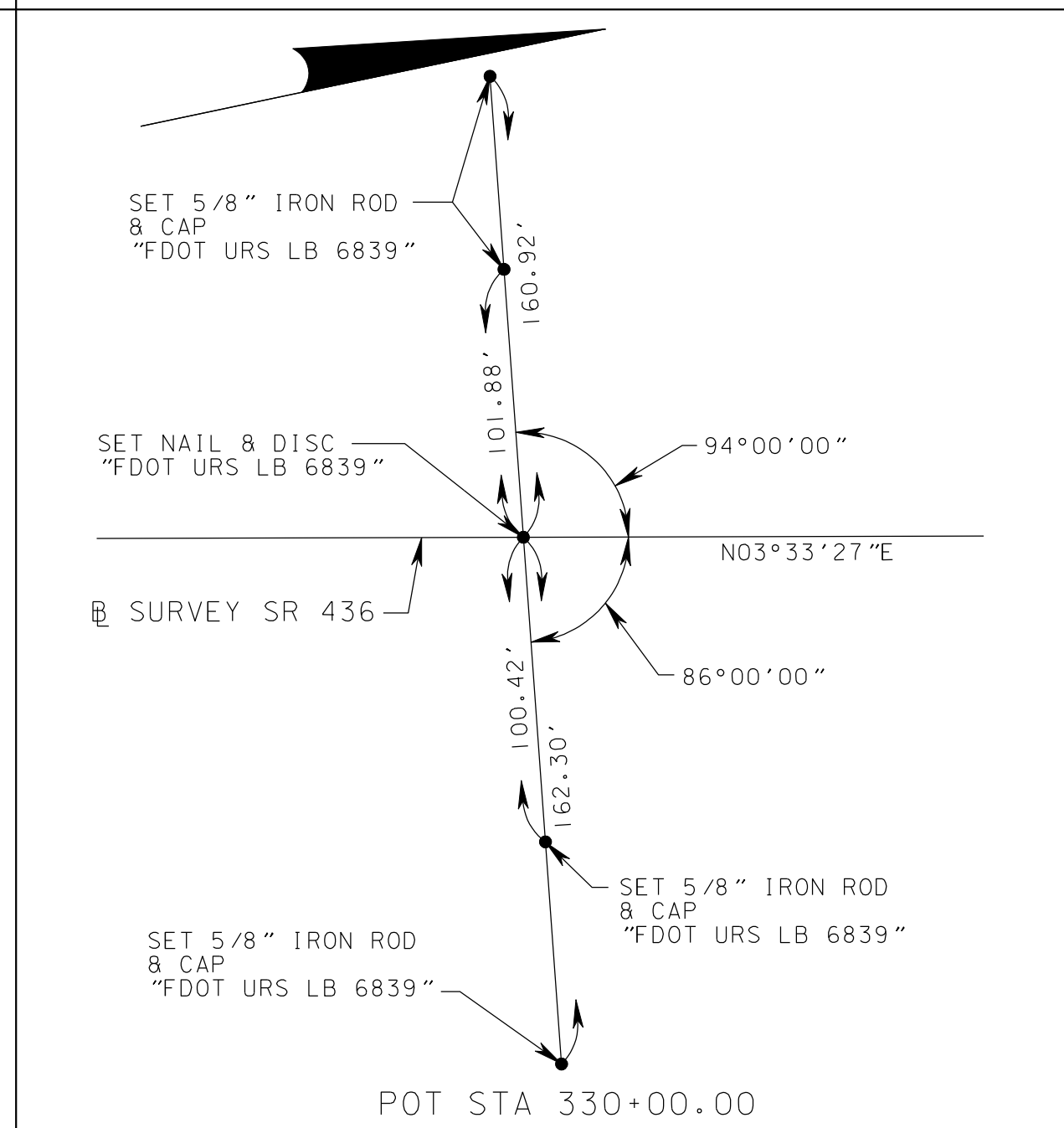
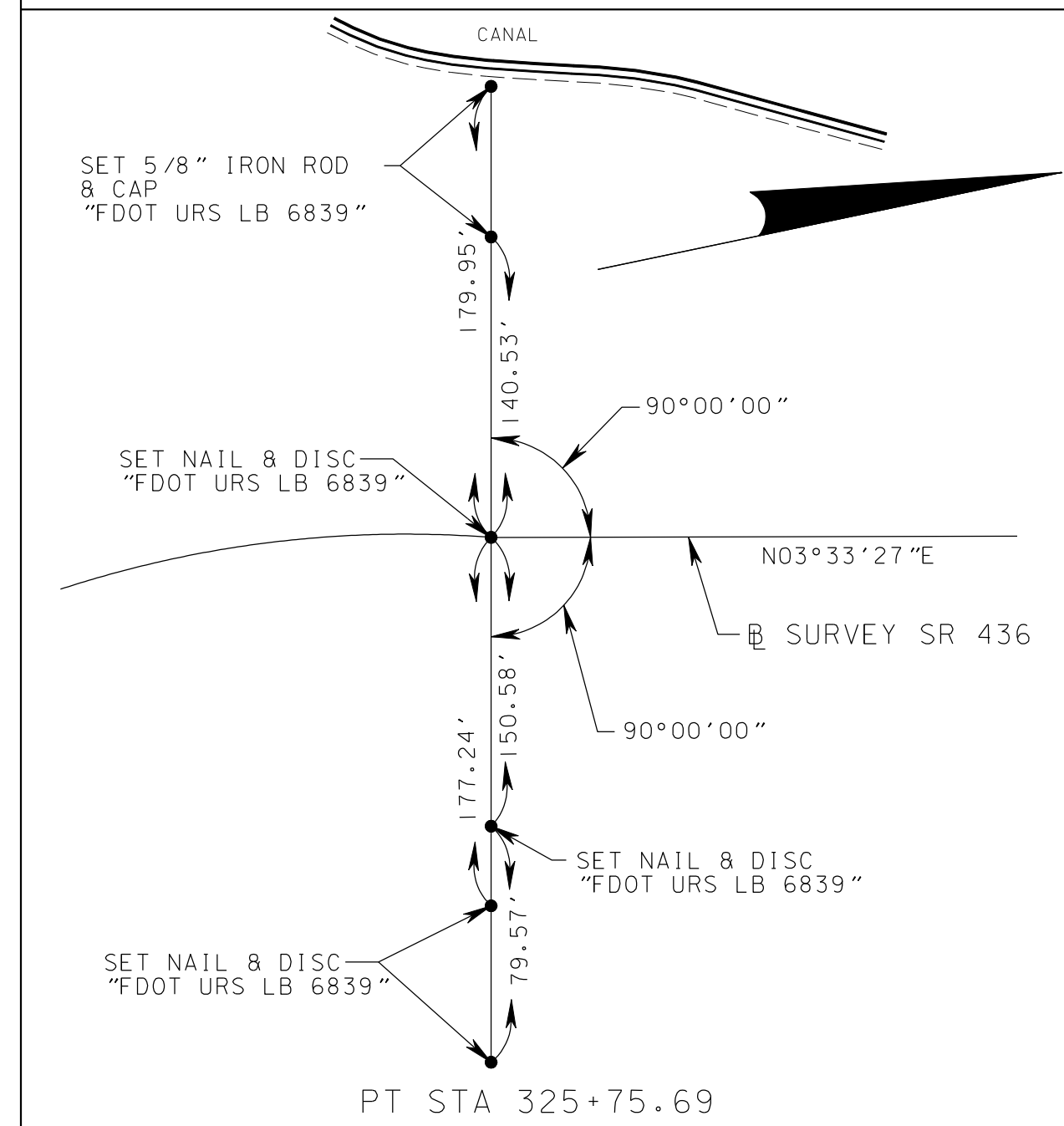
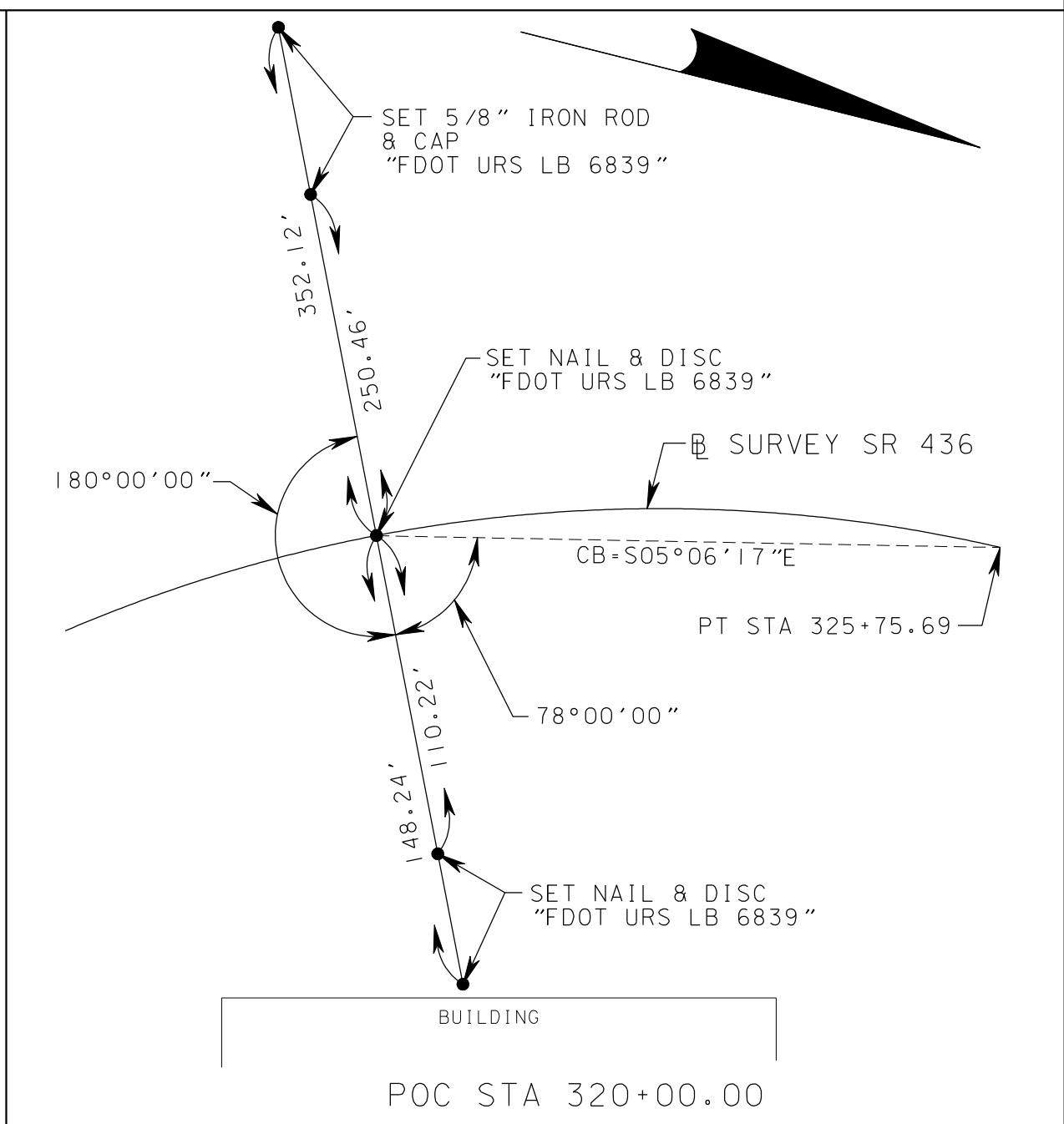
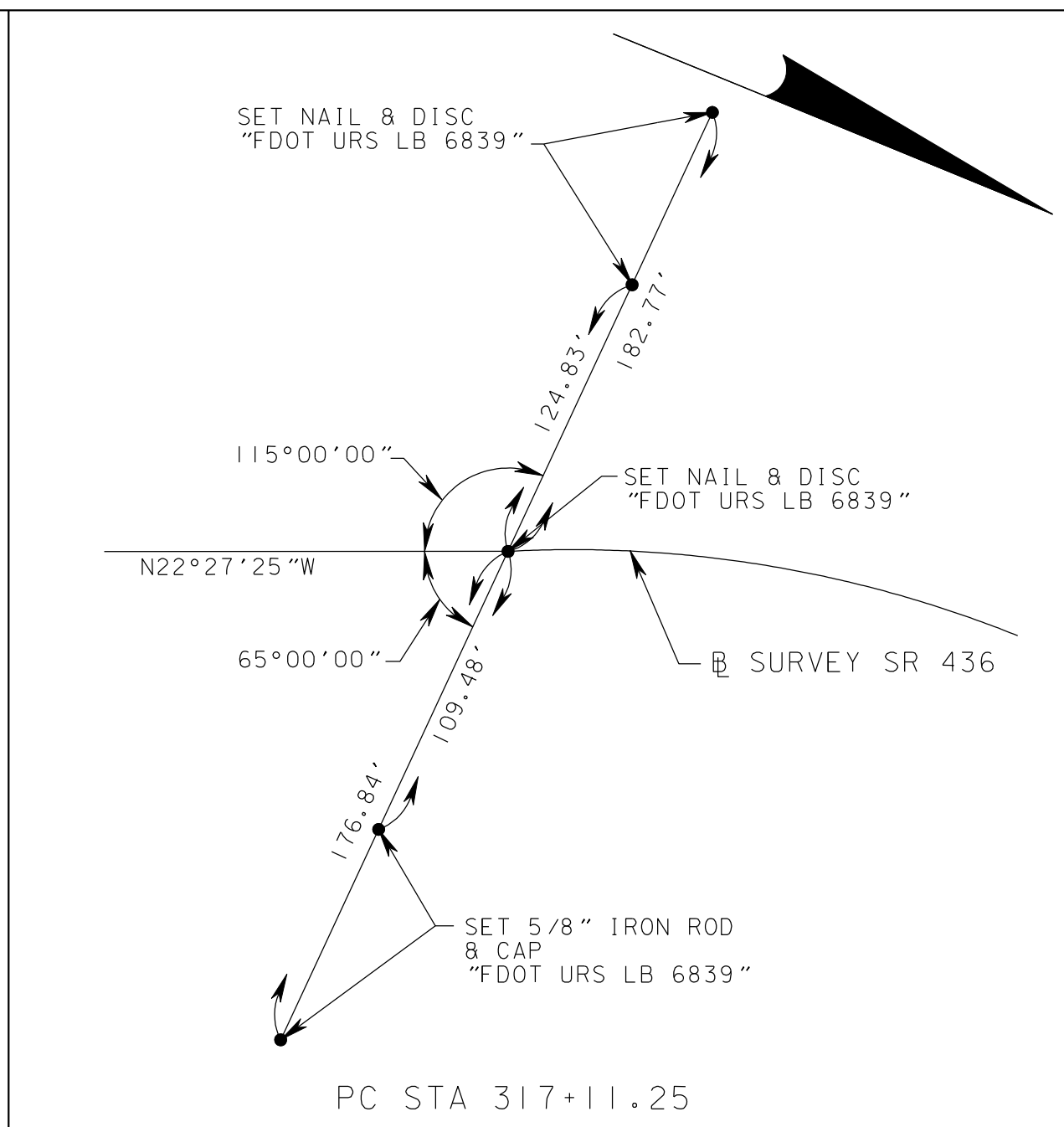
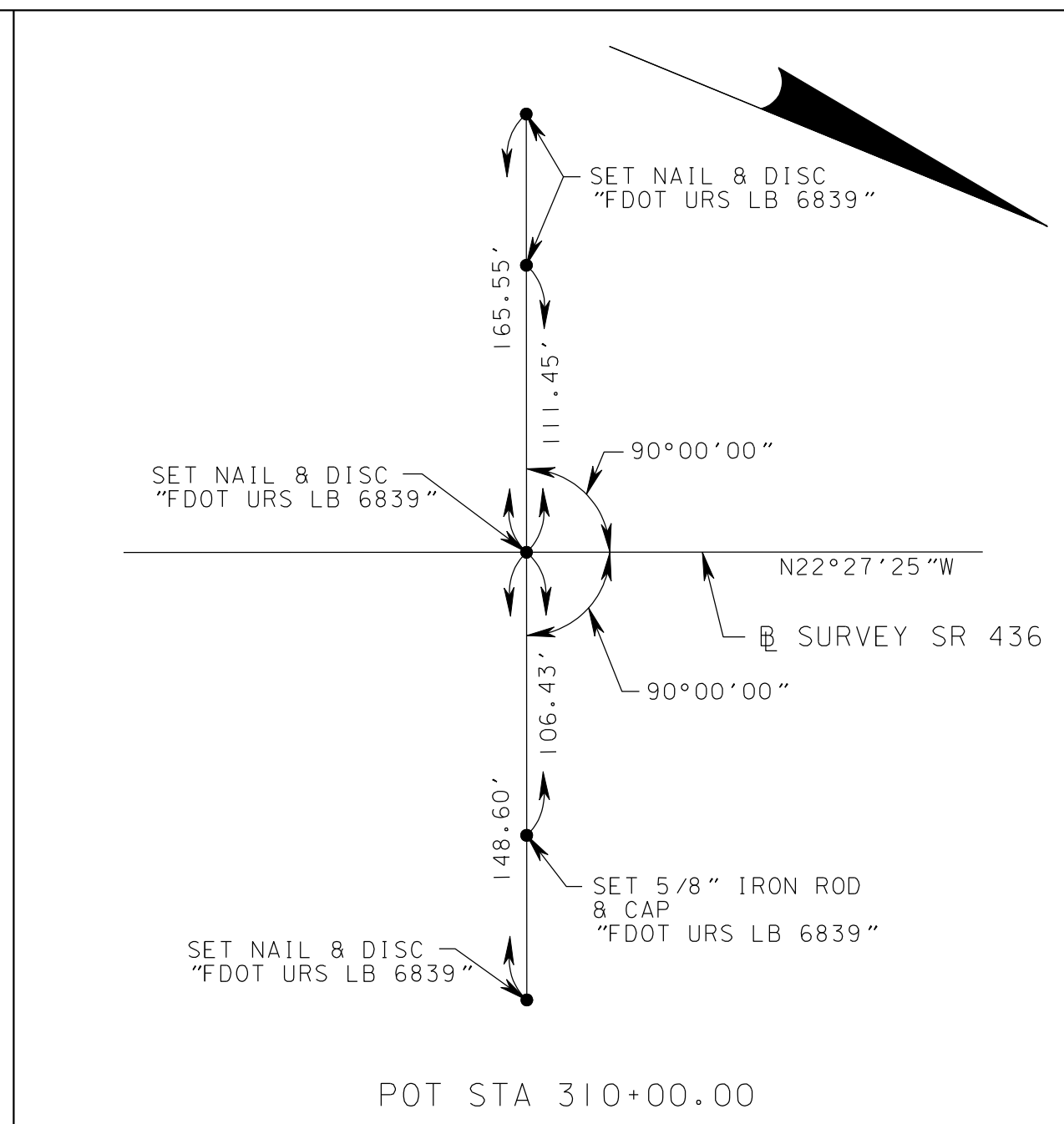
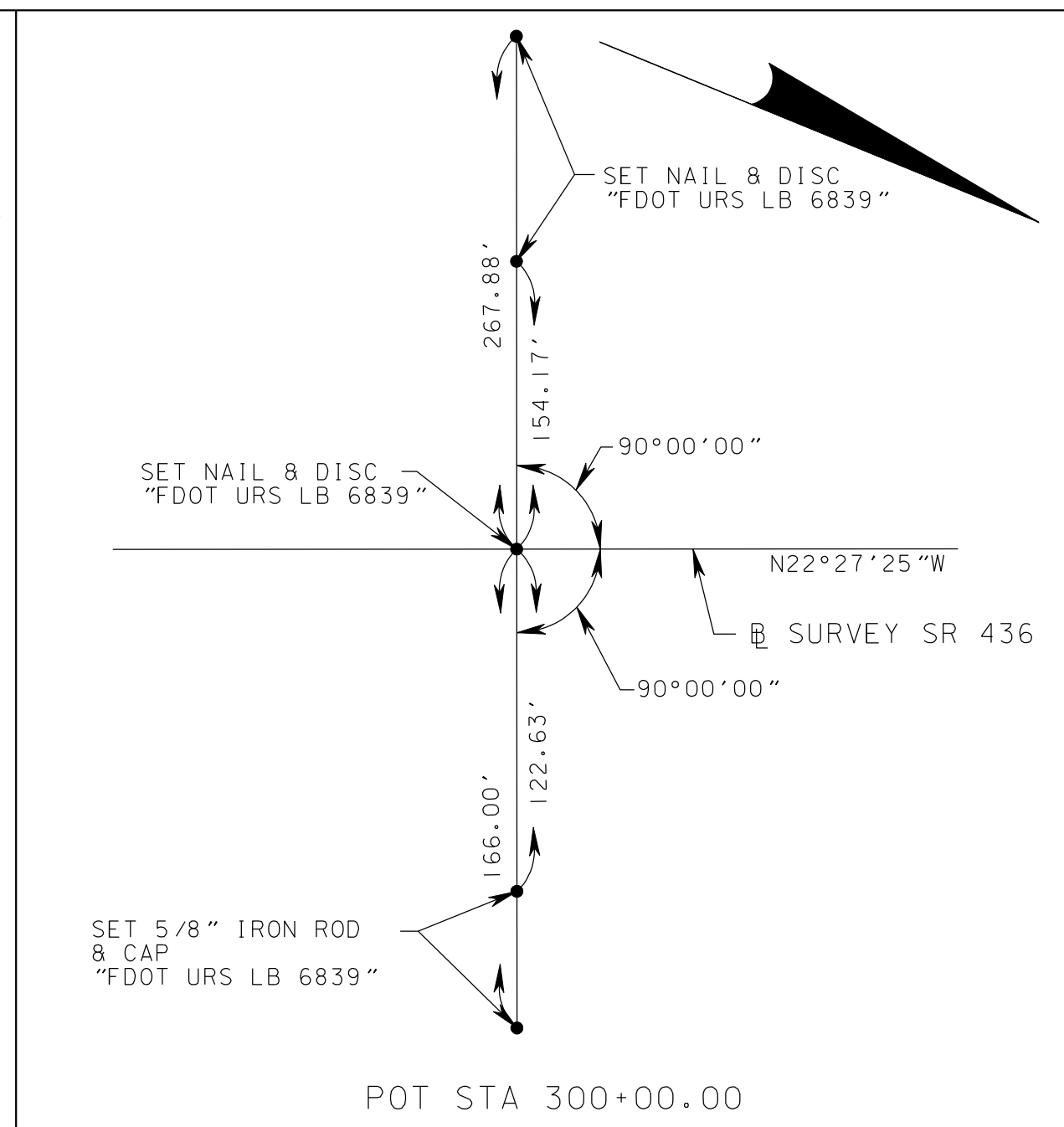
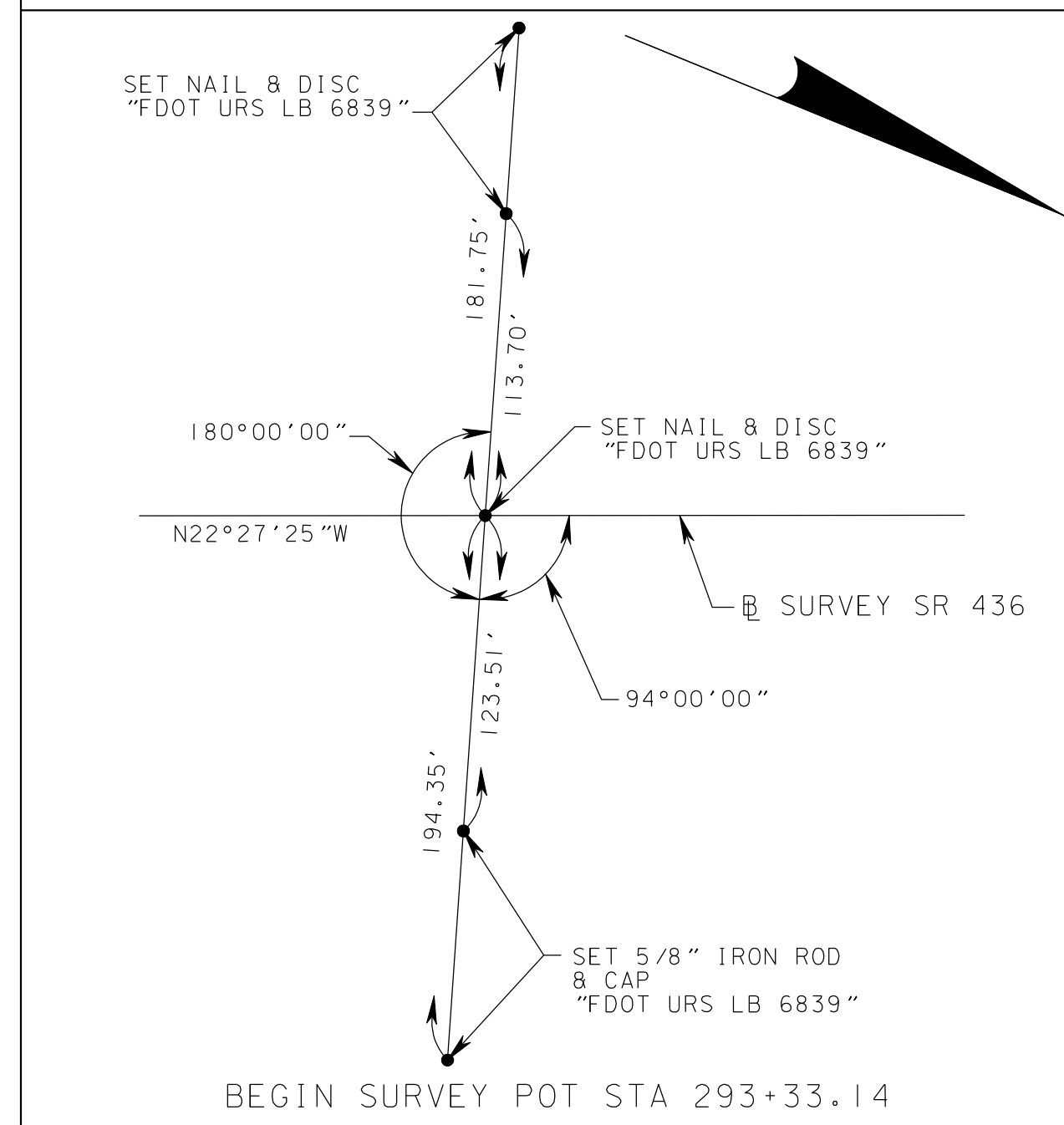
F.P. ID. 419369-1 SHEET 12 OF 15

THIS MAP IS NOT A SURVEY
SEE SHEET ONE FOR GENERAL NOTES AND LEGEND.

PROJECT DESCRIPTION: SR 436 AT RED BUG LAKE RD FROM LAKE HOWELL RD TO WILSHIRE BLVD

REFERENCE POINT DETAILS

NOT TO SCALE

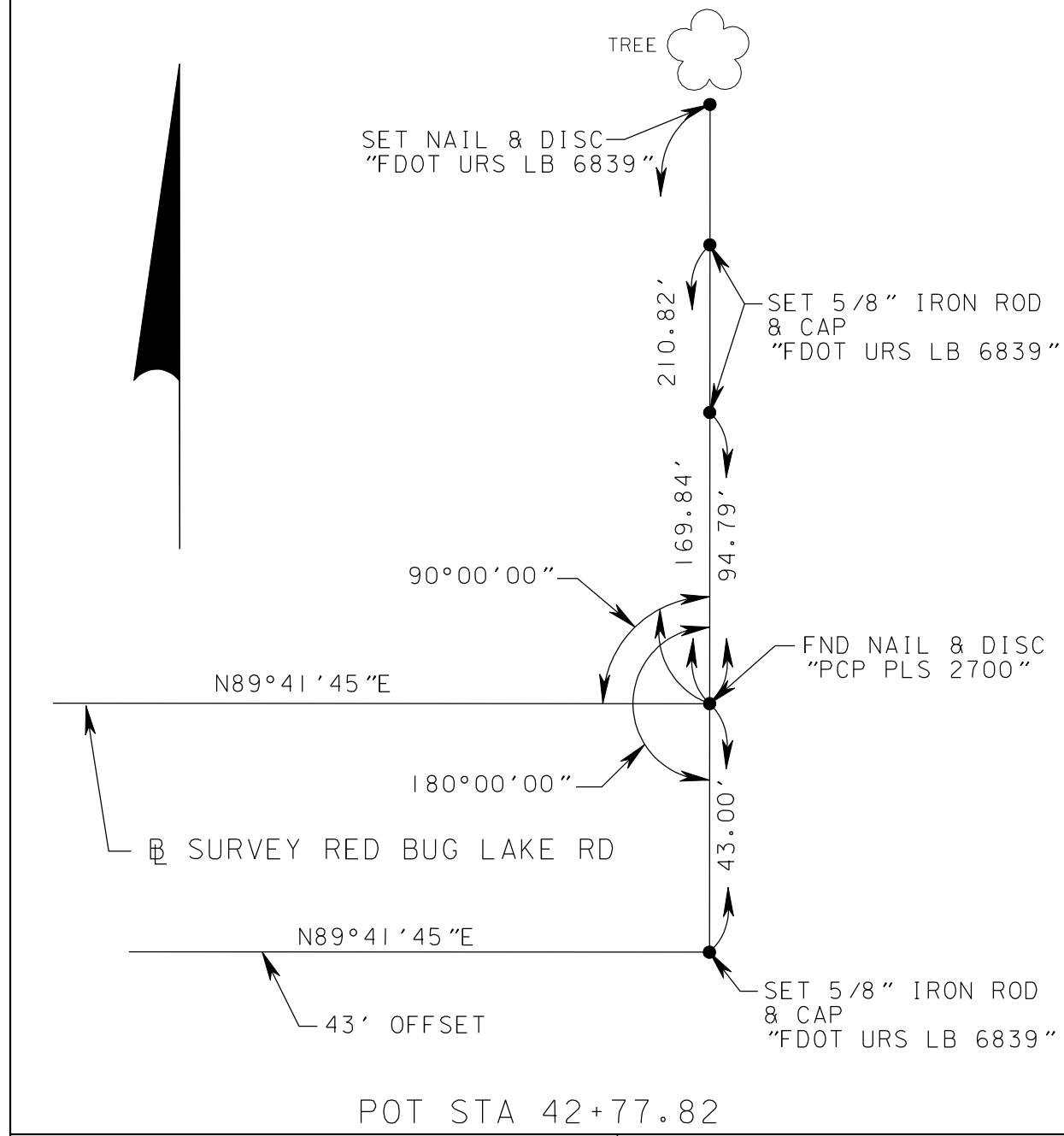
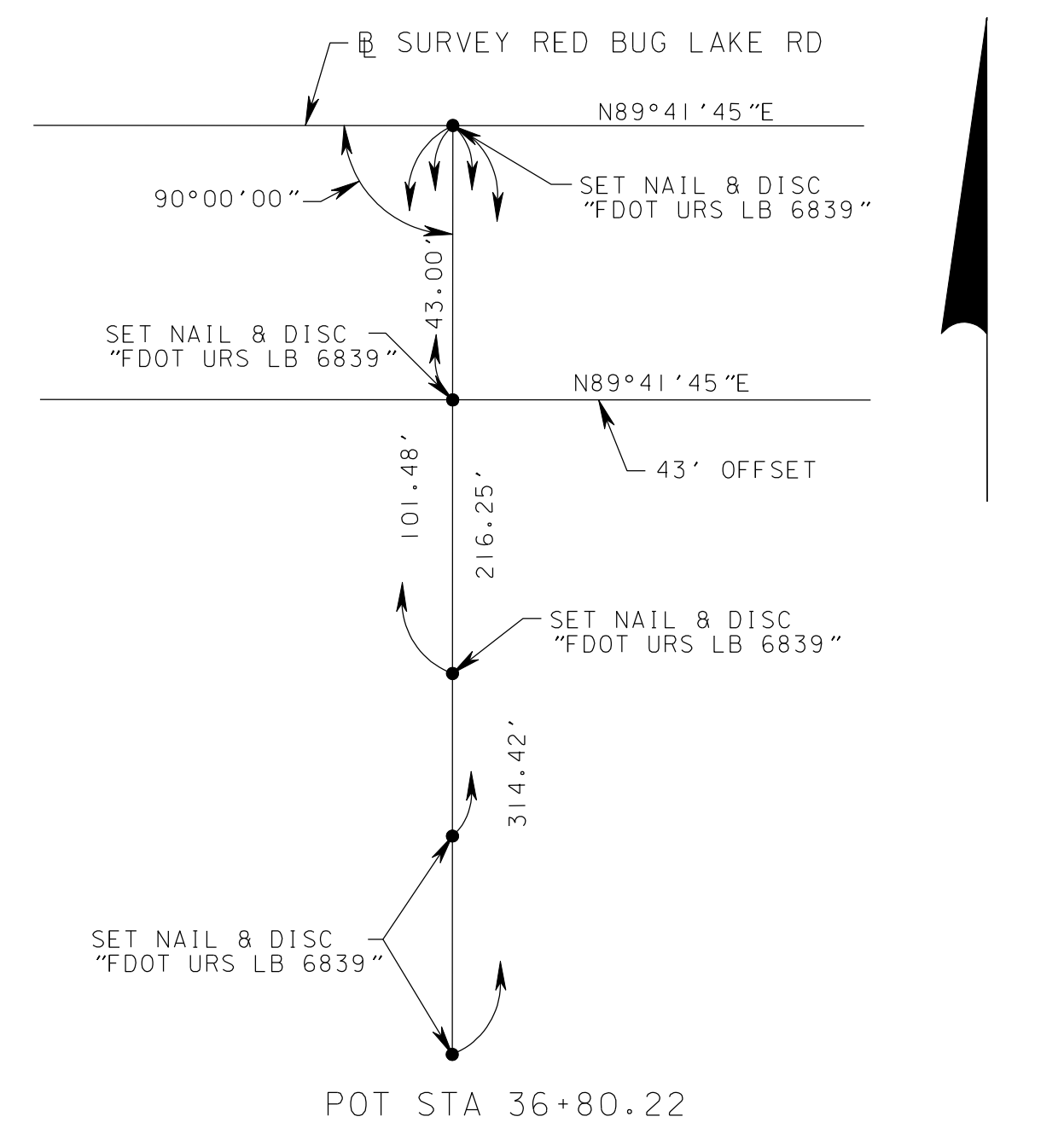
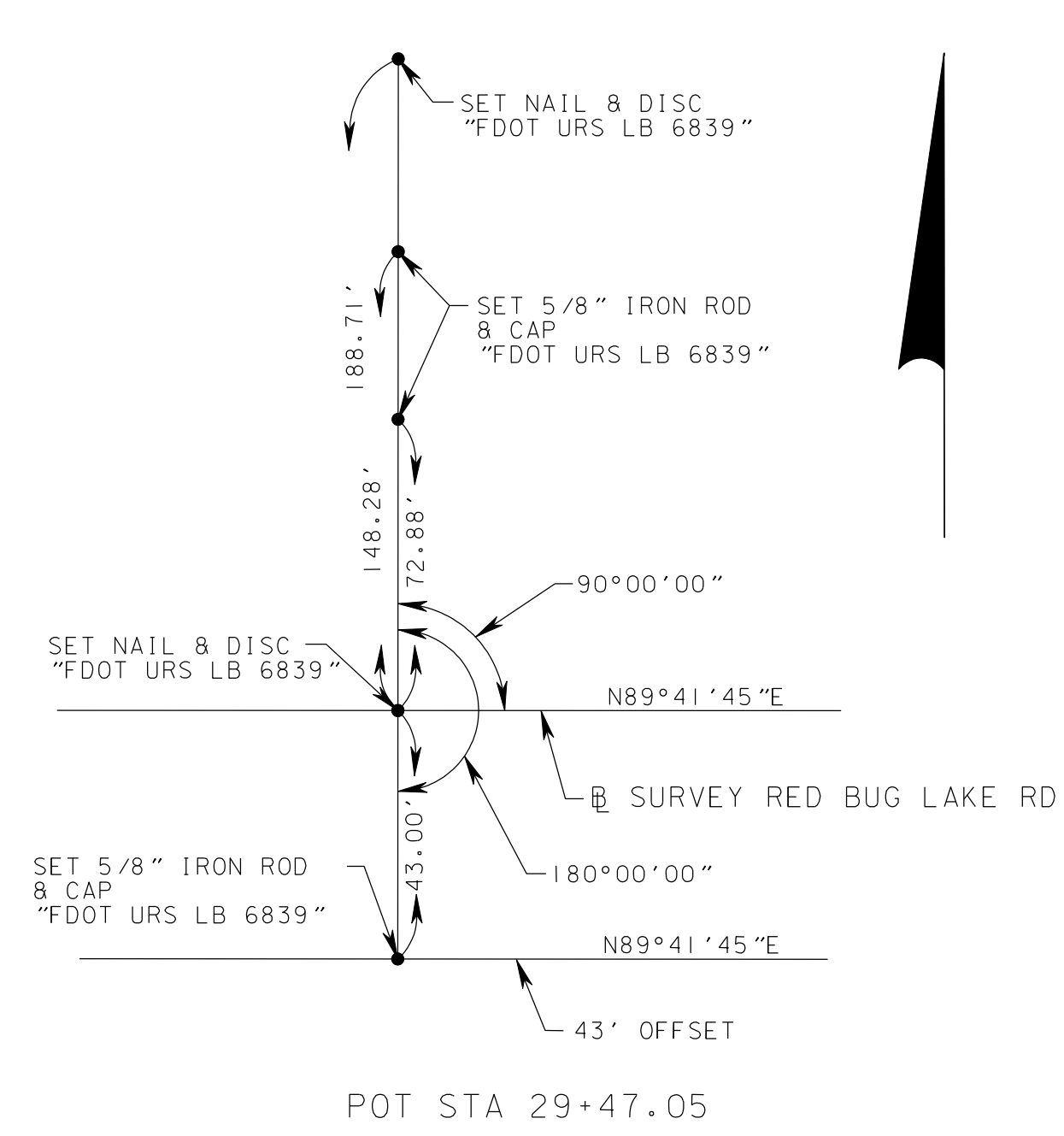
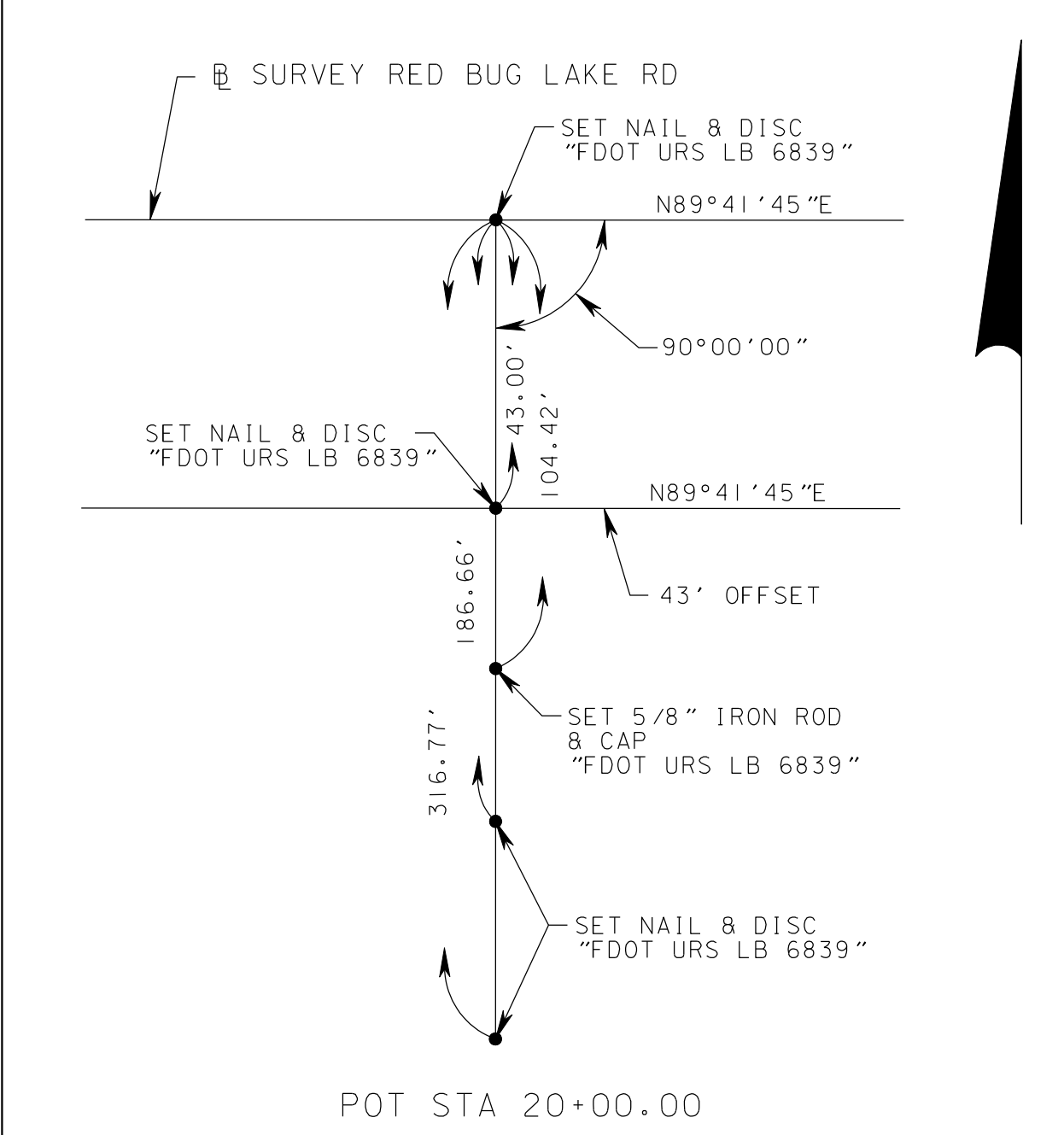
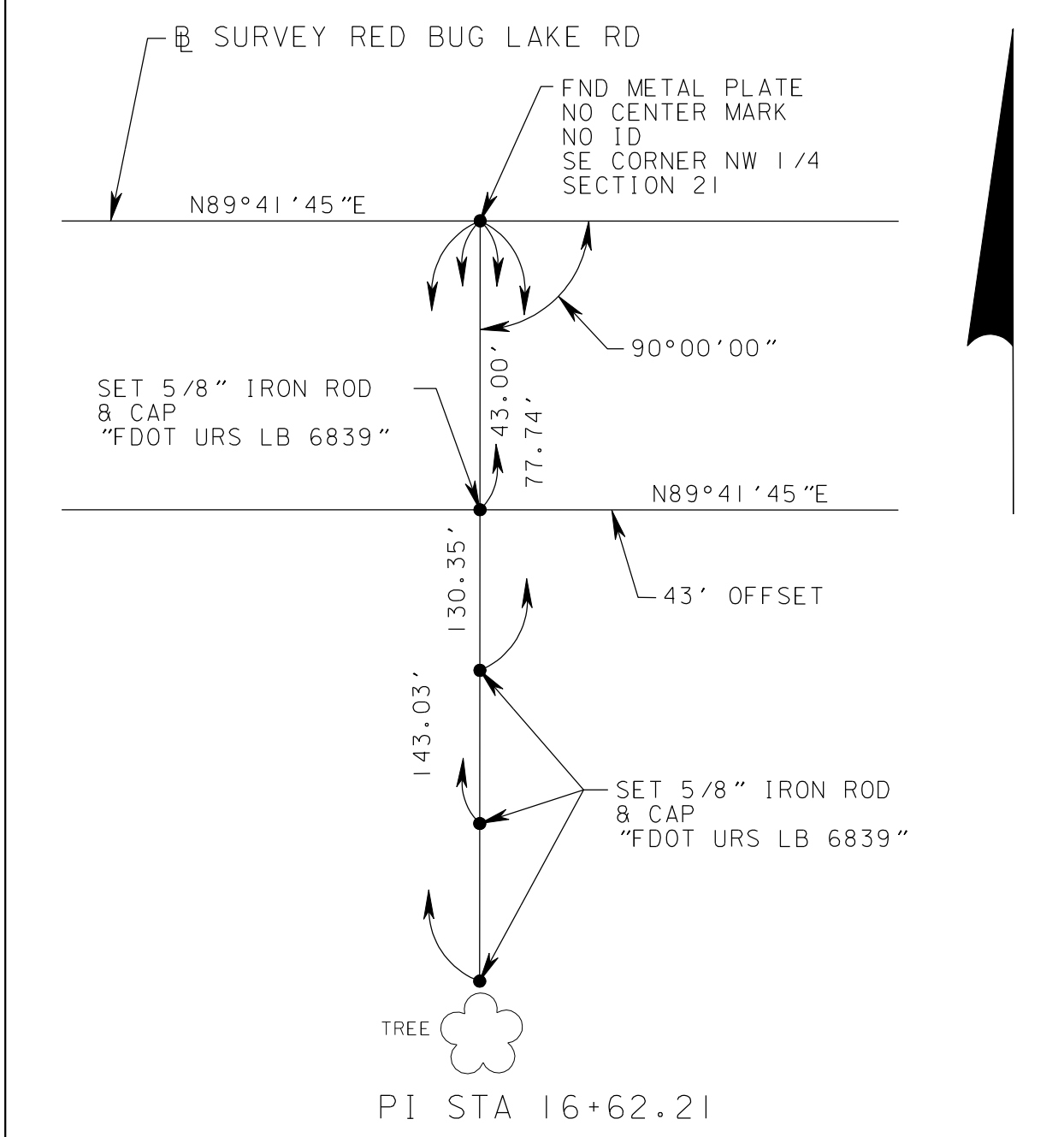
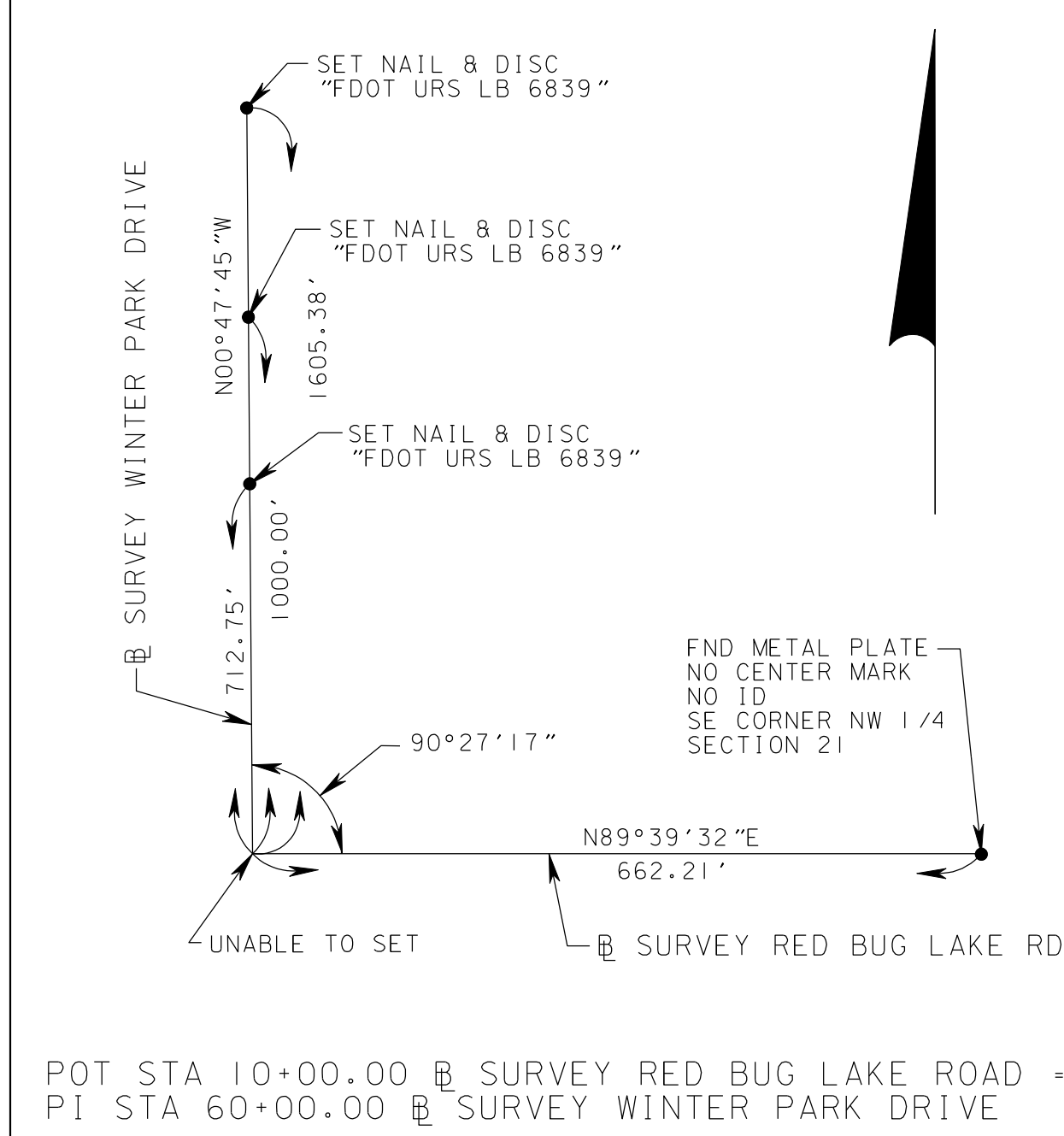
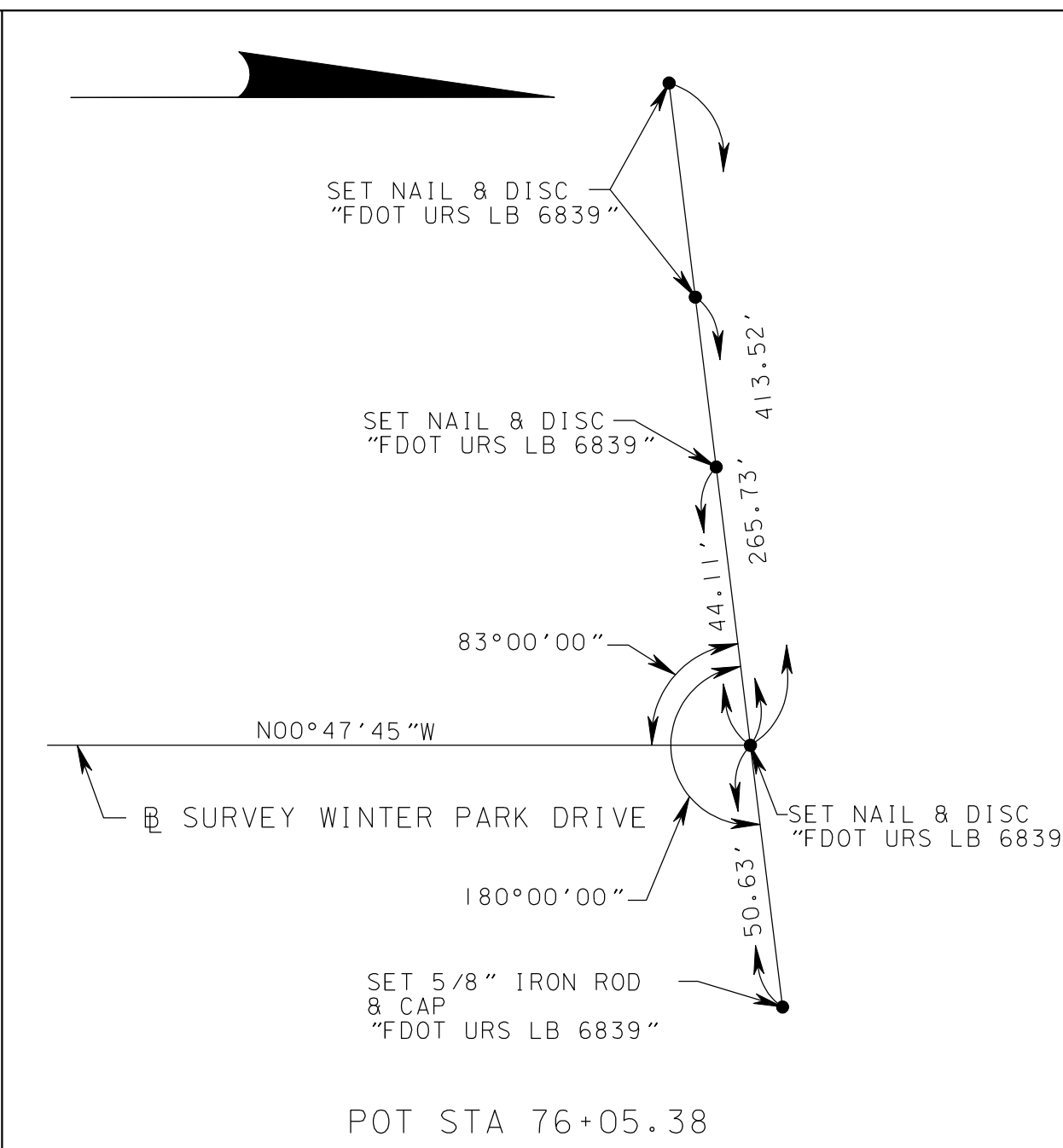
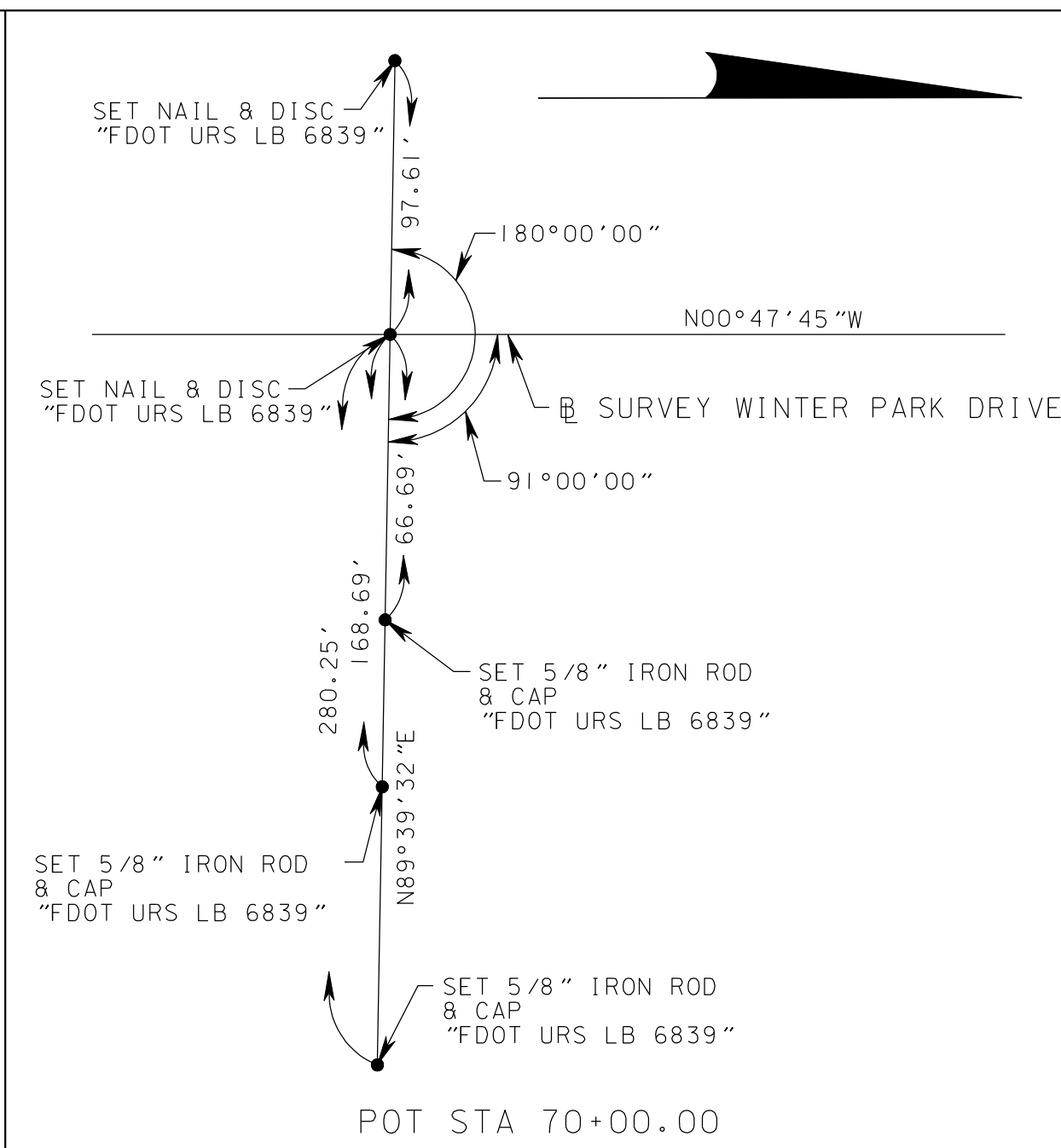
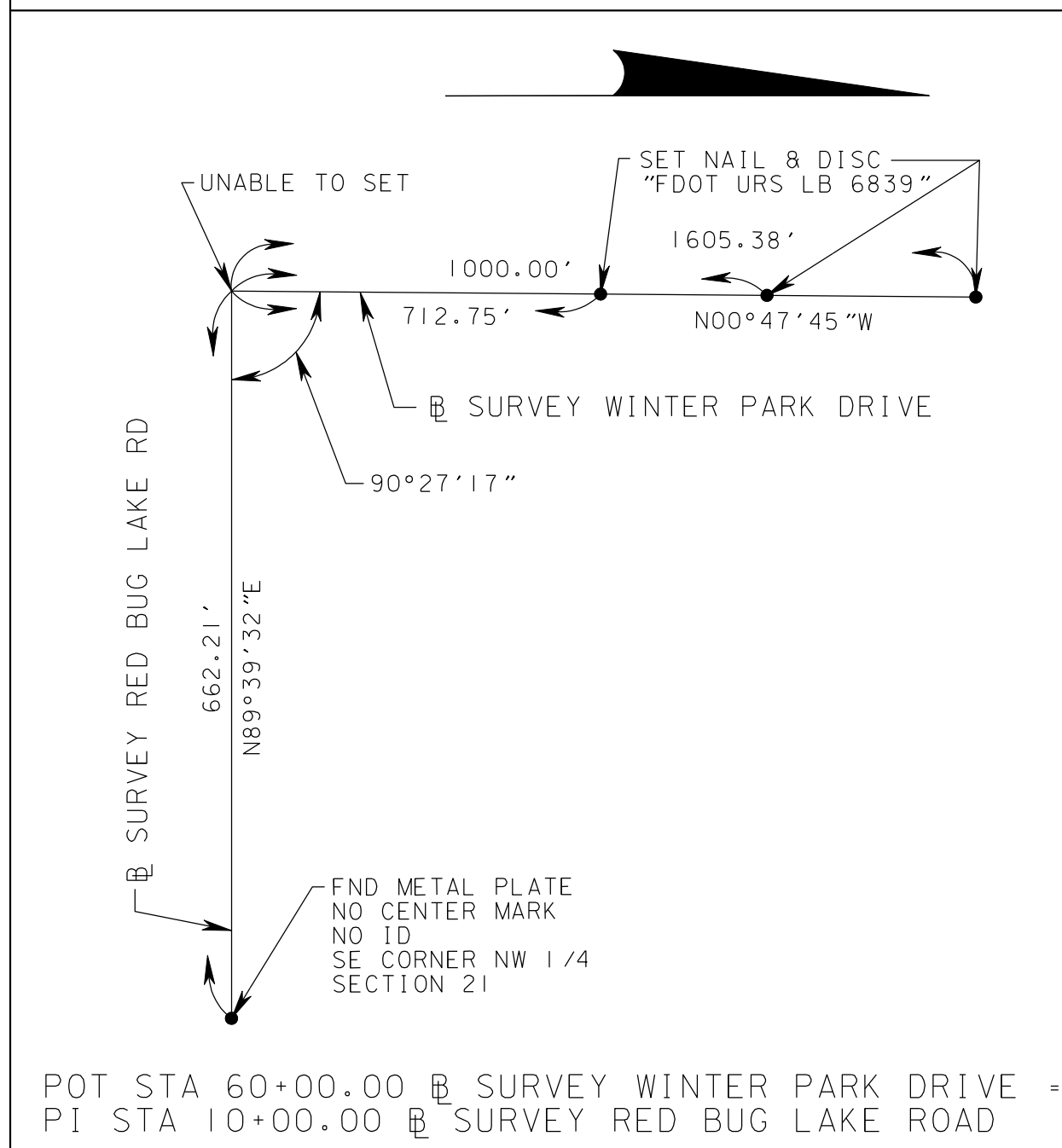


END SURVEY POT STA 386+96.25
 THIS MAP IS NOT A SURVEY
 SEE SHEET ONE FOR GENERAL NOTES AND LEGEND.

RIGHT OF WAY MAP	FLORIDA DEPARTMENT OF TRANSPORTATION SURVEYING AND MAPPING	APPROVED BY _____ DATE _____	BY _____ DATE _____	FED. PROJ.	SECTION 77080	MAPS PREPARED BY: URS CORPORATION LB 6839 315 E. ROBINSON ST., STE. 245 ORLANDO, FLORIDA 32801-1949	DATA SOURCE: SEE GENERAL NOTE B ON SHEET ONE. SCALE: NOT TO SCALE
		FOR DISTRICT SECRETARY _____	PRELIM D.KING 6-19-07 FINAL _____ CHECKED R.MARKS 1-08-08	STATE ROAD NO. 436	SEMINOLE COUNTY	F.P. ID. 419369-1	SHEET 13 OF 15

REFERENCE POINT DETAILS

NOT TO SCALE



PROJECT DESCRIPTION: SR 436 AT RED BUG LAKE RD FROM LAKE HOWELL RD TO WILSHIRE BLVD

THIS MAP IS NOT A SURVEY
SEE SHEET ONE FOR GENERAL NOTES AND LEGEND.

RIGHT OF WAY MAP	FLORIDA DEPARTMENT OF TRANSPORTATION SURVEYING AND MAPPING	APPROVED BY _____ DATE _____				BY _____ DATE _____	FED. PROJ.	SECTION 77080	MAPS PREPARED BY: URS CORPORATION LB 6839 315 E. ROBINSON ST., STE. 245 ORLANDO, FLORIDA 32801-1949	DATA SOURCE: SEE GENERAL NOTE & ON SHEET ONE. SCALE: NOT TO SCALE			
		FOR DISTRICT SECRETARY _____	REVISION	BY	DATE	REVISION					BY	DATE	CHECKED

TABLE

OF

OWNERSHIPS

PARCEL NO.	SHEET NO.	NAME	AREA TAKEN	REMAINDERS		COMMENTS	RECORDING DATA	REVISIONS		
				LEFT	RIGHT			REVISION	BY	DATE
101	2 & 6	SEMINOLE COUNTY	1.608 AC.	0.200 AC.		ADVANCE ACQUISITION				
102	5	ROCKY'S REPLAY, INC.	0.800 AC.			WHOLE TAKE ADVANCE ACQUISITION				
103	11	GERDA AGUIRRE & JOSUE G. AGUIRRE	0.312 AC.			WHOLE TAKE ADVANCE ACQUISITION				
104	11	FLOYD W. COLLIER & CAROLYN L. COLLIER	8,803 S.F.			WHOLE TAKE ADVANCE ACQUISITION				
105	11	FRANK RAMOS	8,803 S.F.			WHOLE TAKE ADVANCE ACQUISITION				
106	11	RUSSELL J. HUMMEL & THERESA HUMMEL	8,803 S.F.			WHOLE TAKE ADVANCE ACQUISITION				
107	12	ALAA A. MOUSSA	9,000 S.F.			WHOLE TAKE ADVANCE ACQUISITION				
108	12	GERSON CARNEIRO	9,000 S.F.			WHOLE TAKE ADVANCE ACQUISITION				
109	11	WILLIE M. TROUPE	8,803 S.F.			WHOLE TAKE ADVANCE ACQUISITION				
110	12	MARIA DEL CARMON VARGAS & MEALANIA LOPEZ	8,971 S.F.			WHOLE TAKE ADVANCE ACQUISITION				
111	11	ERIC A. KOZIELSKI	10,362 S.F.			WHOLE TAKE ADVANCE ACQUISITION				
112	11	LUIS E. CANTILLO & AMELIA CASTANEDA	11,188 S.F.			WHOLE TAKE ADVANCE ACQUISITION				
113	11	CHARLOTTE M. MEIER	14,204 S.F.			WHOLE TAKE ADVANCE ACQUISITION				
114	11	SHANE L. KOVACK & NANETTE PARKER	9,522 S.F.			WHOLE TAKE ADVANCE ACQUISITION				
115	11	PHILOMENA FRANCIS	8,803 S.F.			WHOLE TAKE ADVANCE ACQUISITION				
116	11	CLARA L. ROSENBERG	11,361 S.F.			WHOLE TAKE ADVANCE ACQUISITION				
117	12	EMANUEL MENDOZA & JOHANNA MENDOZA	11,732 S.F.			WHOLE TAKE ADVANCE ACQUISITION				
118	12	CHARLES DOUGLAS HARDY & PATRICIA S. HARDY	9,000 S.F.			WHOLE TAKE ADVANCE ACQUISITION				
119	12	ELIZABETH MOLLIKA	9,000 S.F.			WHOLE TAKE ADVANCE ACQUISITION				
120	12	JOSE M. VAGA & GRACIELA VEGA	8,861 S.F.			WHOLE TAKE ADVANCE ACQUISITION				
121	12	BENNETT I. BUXBAUM	0.316 AC.			WHOLE TAKE ADVANCE ACQUISITION				
122	11	WILLIAM LEROY THOMAS	809 S.F.	0.335 AC.						
123	11	RICHARD GIRALDO & ALDA GIRALDO	1,787 S.F.	0.331 AC.						
124		CITY OF CASSELBERRY	N/A	N/A	N/A	EXISTING R/W				
125		NOT USED								
126	7	METRO LIFE CHURCH OF GREATER ORLANDO, INC.	0.481 AC.	9.001 AC.						
127	7	THE DORCHESTER GROUP, LLC	0.477 AC.	2.333 AC.						
128	7	MOBIL OIL CORPORATION	0.532 AC.			WHOLE TAKE ADVANCE ACQUISITION				
129	7	WALGREEN COMPANY	1,656 S.F.		1.860 AC.					
130	7	KANE FURNITURE COMPANY OF COCOA, INC.	2.107 AC.			WHOLE TAKE				

LEGEND

THIS MAP IS NOT A SURVEY
PROJECT DESCRIPTION: SR 436 AT RED BUG LAKE RD FROM LAKE HOWELL RD TO WILSHIRE BLVD

FLORIDA DEPARTMENT OF TRANSPORTATION
SURVEYING AND MAPPING

APPROVED BY _____ DATE _____
-----FOR DISTRICT SECRETARY-----

PARCEL NUMBER ID.	TYPE USE	PARCEL NUMBER ID.	TYPE USE
100-699	DEEDS OF ALL TYPES	800-899	PERPETUAL EASEMENTS
700-799	TEMPORARY EASEMENTS	900-999	LICENSE

	BY	DATE
PRELIM	D.KING	6-19-07
FINAL		
CHECKED	R.MARKS	1-08-08

FED. PROJ.
STATE ROAD NO. 436

SECTION 77080
SEMINOLE COUNTY

MAPS PREPARED BY: URS CORPORATION LB 6839 315 E. ROBINSON ST., STE. 245 ORLANDO, FL 32801	DATA SOURCE: SEE GENERAL NOTE 6 ON SHEET ONE. SCALE: N/A
F.P. ID. 419369-1	SHEET 15 OF 15